

DESIGN REPORT

- Legend:**
- City Boundary
 - Proposed Development Boundary
 - Proposed Road Development
 - Existing Underground Eir Services
 - Existing Overhead Eir Services
 - Protect and maintain existing
 - Decommissioned line
 - New 4-way comms duct
 - New junction box location
 - Proposed Culvert
 - Structure
 - Proposed Attenuation Pond / Infiltration Basin / Wetlands
 - Proposed Stream Diversion


San áireamh tá sonraíocht Shuirbhíreachtí Ordánais Éireann arna atáirgeadh fust Cheadúnas OSI Uimh. 2010/18CCMA/Comhairle Contae na Gaillimhe. Sírtaíonn atáirgeadh neamhdaraithe cóipeacht Shuirbhíreachtí Ordánais Éireann agus Rialtas na hÉireann. © Suirbhíreacht Ordánais Éireann, 2010.

© Suirbhíreacht Ordánais Éireann. Gach ceart ar chosaint. Uimhir cheadúnais 2010/18CCMA/Comhairle Contae na Gaillimhe.

Includes Ordnance Survey Ireland data reproduced under OSI Licence number 2010/18CCMA/Galway County Council. Unauthorised reproduction infringes Ordnance Survey Ireland and Government of Ireland copyright. © Ordnance Survey Ireland, 2010.

© Ordnance Survey Ireland. All rights reserved. Licence number 2010/18CCMA/Galway County Council.

Clients



Consultant

Corporate House
City East Business Park
Ballybrit, Galway, Ireland.

Tel +353 (0)91 460675
www.N6GalwayCity.ie
www.arup.ie

Job Title
N6 Galway City Ring Road

Scale
1:1000 @ A3

Date:
February 2018

Issue	Date	By	Chkd	Appd
I2	21/03/2018	KJ	TS	EMC
I1	22/02/2018	AG	TS	EMC














Drawing Title
Utility / Service Drawings
Eir Diversion Requirements

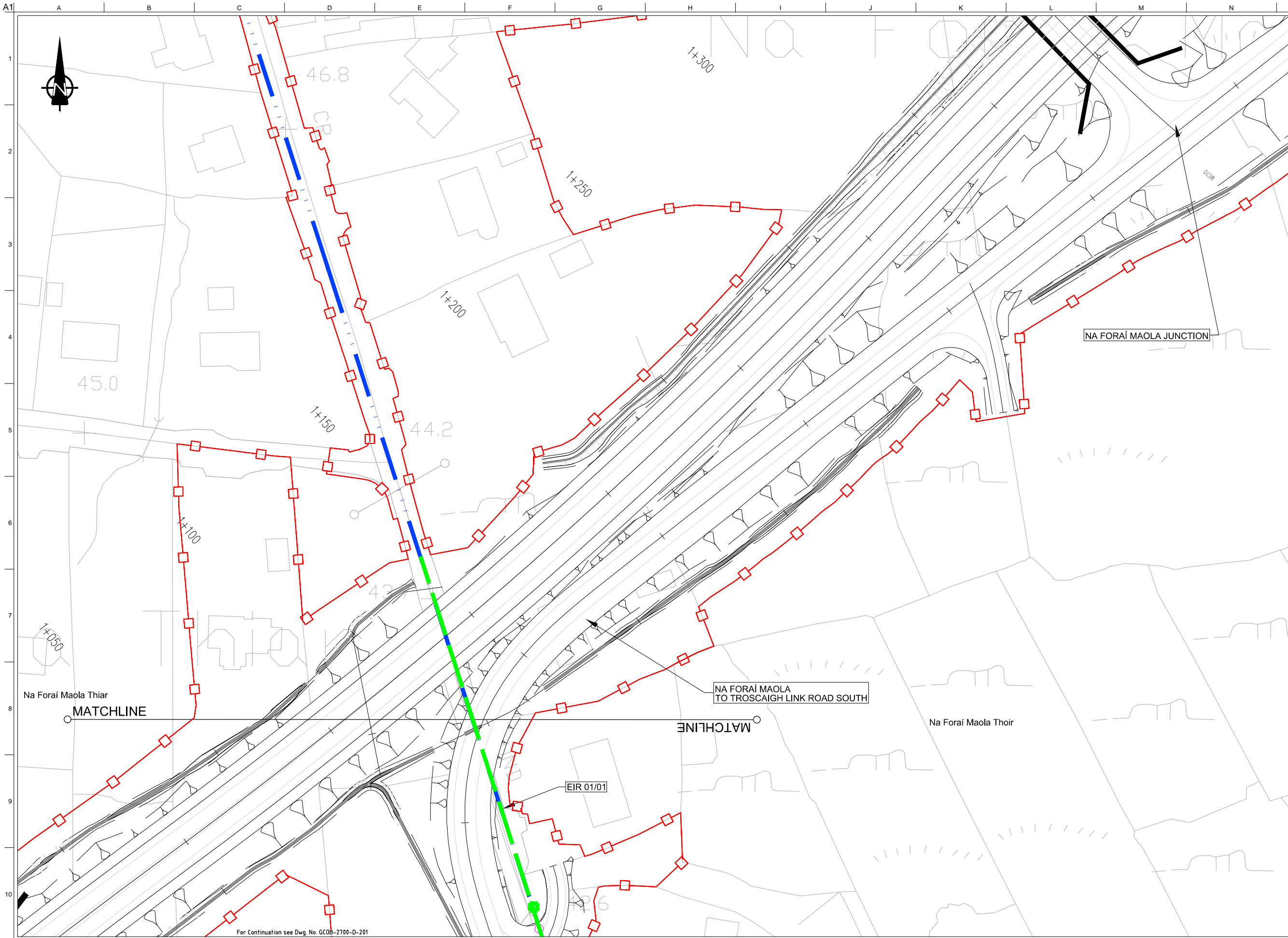
Drawing Status

For Information

Job No	Drawing No	Issue
233985-00	GCOB-2700-D-201	12

DESIGN REPORT

- Legend:**
-  City Boundary
 -  Proposed Development Boundary
 -  Proposed Road Development
 -  Existing Underground Eir Services
 -  Existing Overhead Eir Services
 -  Protect and maintain existing
 -  Decommissioned line
 -  New 4-way comms duct
 -  New junction box location
 -  Proposed Culvert
 -  Structure
 -  Proposed Attenuation Pond / Infiltration Basin / Wetlands
 -  Proposed Stream Diversion



San áireamh tá sonraíocht Shuirbhíreacht Ordnáis Éireann arna atáirgeadh fust Cheadúnas OSI Uimh. 2010/18CCMA/Comhairle Contae na Gaillimhe. Sírtaíonn atáirgeadh neamhdaraithe cóipeacht Shuirbhíreacht Ordnáis Éireann agus Rialtas na hÉireann. © Suirbhíreacht Ordnáis Éireann, 2010.

© Suirbhíreacht Ordnáis Éireann. Gach ceart ar chosaint. Uimhir cheadúnais 2010/18CCMA/Comhairle Contae na Gaillimhe.

Includes Ordnance Survey Ireland data reproduced under OSI Licence number 2010/18CCMA/Galway County Council. Unauthorised reproduction infringes Ordnance Survey Ireland and Government of Ireland copyright. © Ordnance Survey Ireland, 2010.

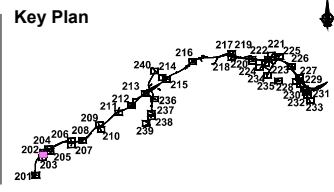
© Ordnance Survey Ireland. All rights reserved. Licence number 2010/18CCMA/Galway County Council.

Clients

Comhairle Chontae na Gaillimhe
Galway County Council

An Roinn Iompair
Turasoireachta agus Spóirt
Department Transport, Tourism and Sport

TII
Transport Infrastructure Ireland



Consultant

ARUP

Corporate House
City East Business Park
Ballybrit, Galway, Ireland.

Tel +353 (0)91 460675
www.N6GalwayCity.ie
www.arup.ie

Job Title
N6 Galway City Ring Road

Scale
1:1000 @ A3

Date:
February 2018

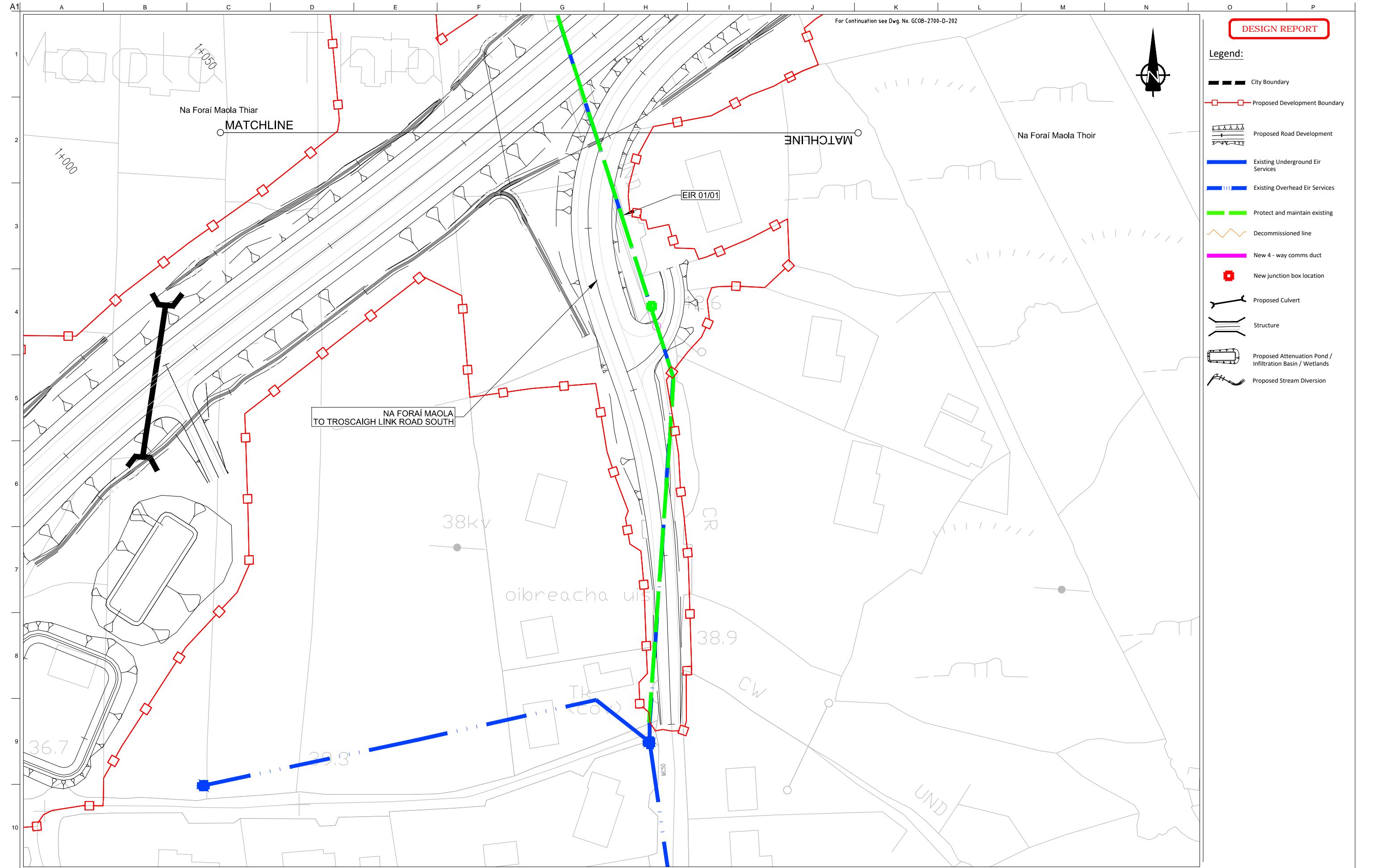
Issue	Date	By	Chkd	Appd
I1	22/02/2018	AG	TS	EMC

Drawing Title
Utility /Service Drawings
Eir Diversion Requirements

Drawing Status

For Information

Job No	Drawing No	Issue
233985-00	GCOB-2700-D-202	11



DESIGN REPORT

- Legend:**
- City Boundary
 - Proposed Development Boundary
 - Proposed Road Development
 - Existing Underground Eir Services
 - Existing Overhead Eir Services
 - Protect and maintain existing
 - Decommissioned line
 - New 4-way comms duct
 - New junction box location
 - Proposed Culvert
 - Structure
 - Proposed Attenuation Pond / Infiltration Basin / Wetlands
 - Proposed Stream Diversion



For Continuation see Dwg. No. GCOB-2700-D-202


San áireamh tá sonraíocht Shuirbhíreachtí Ordánais Éireann arna atáirgeadh fust Cheadúnas OSI Uimh. 2010/18CCMA/Comhairle Contae na Gaillimhe. Sírtaíonn atáirgeadh neamhidaraithe cóipeacht Shuirbhíreachtí Ordánais Éireann agus Rialtas na hÉireann. © Suirbhíreacht Ordánais Éireann, 2010.

© Suirbhíreacht Ordánais Éireann. Gach ceart ar chosaint. Uimhir cheadúnais 2010/18CCMA/Comhairle Contae na Gaillimhe.

Includes Ordnance Survey Ireland data reproduced under OSI Licence number 2010/18CCMA/Galway County Council. Unauthorised reproduction infringes Ordnance Survey Ireland and Government of Ireland copyright. © Ordnance Survey Ireland, 2010.

© Ordnance Survey Ireland. All rights reserved. Licence number 2010/18CCMA/Galway County Council.

Clients



Consultant

Corporate House
City East Business Park
Ballybrit, Galway, Ireland.

Tel +353 (0)91 460675
www.N6GalwayCity.ie
www.arup.ie

Job Title
N6 Galway City Ring Road

Scale
1:1000 @ A3

Date:
February 2018

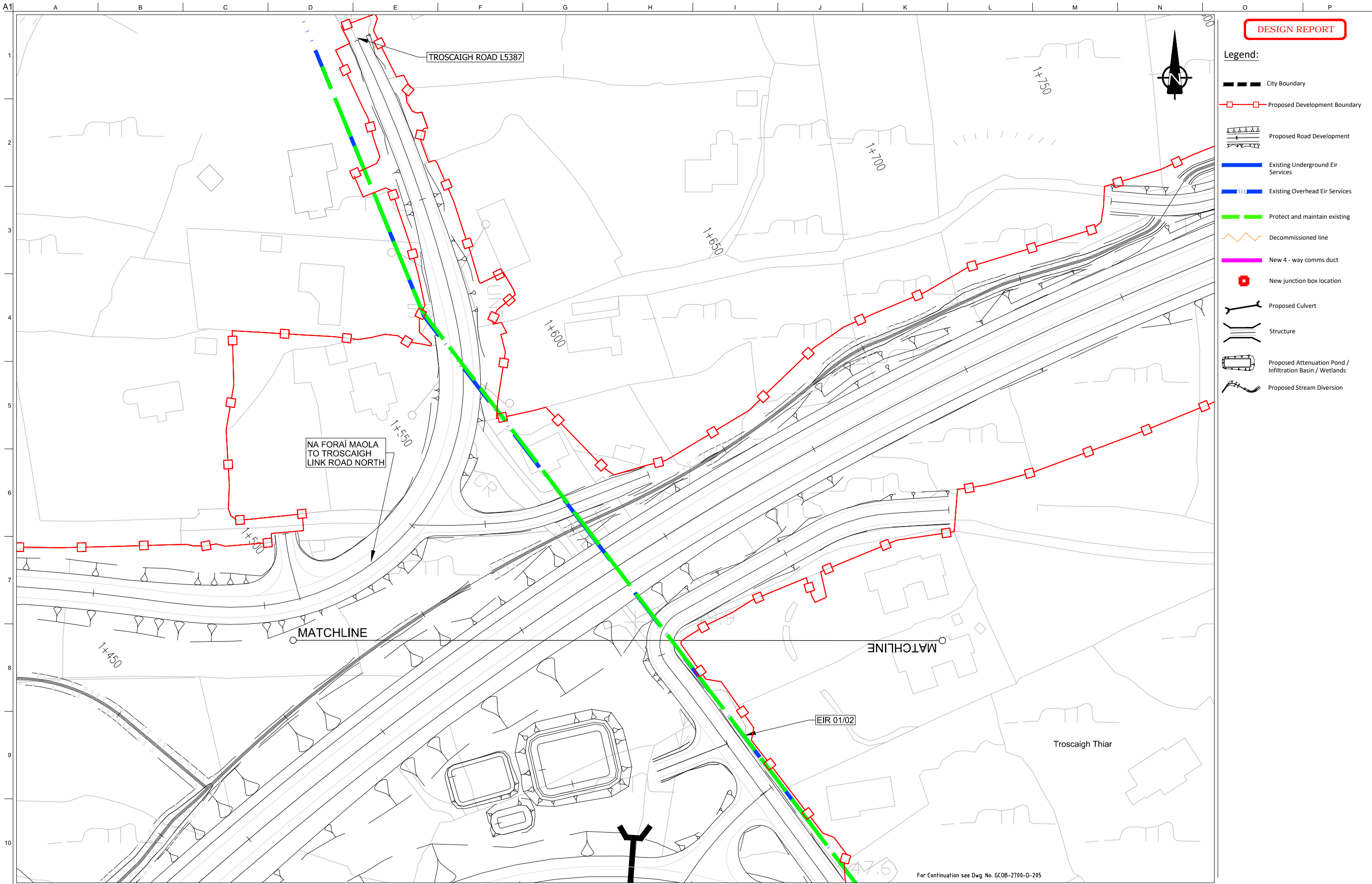
Issue	Date	By	Chkd	Appd
I2	21/03/2018	KJ	TS	EMC
I1	22/02/2018	AG	TS	EMC

Drawing Title
Utility / Service Drawings
Eir Diversion Requirements

Drawing Status

For Information

Job No	Drawing No	Issue
233985-00	GCOB-2700-D-203	12



DESIGN REPORT

- Legend:**
- City Boundary
 - Proposed Development Boundary
 - Proposed Road Development
 - Existing Underground Eir Services
 - Existing Overhead Eir Services
 - Protect and maintain existing
 - Decommissioned line
 - New 4-way comms duct
 - New junction box location
 - Proposed Culvert
 - Structure
 - Proposed Attenuation Pond / Infiltration Basin / Wetlands
 - Proposed Stream Diversion

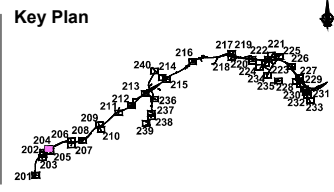
San áireamh tá sonraíocht Shuirbhíreacht Ordánais Éireann arna atáirgeadh fust Cheadúnas OSI Uimh. 2010/18CCMA/Comhairle Contae na Gaillimhe. Sírtaíonn atáirgeadh neamhdaraithe cóipeacht Shuirbhíreacht Ordánais Éireann agus Rialtas na hÉireann. © Suirbhíreacht Ordánais Éireann, 2010.

© Suirbhíreacht Ordánais Éireann. Gach ceart ar chosaint. Uimhir cheadúnais 2010/18CCMA/Comhairle Contae na Gaillimhe.

Includes Ordnance Survey Ireland data reproduced under OSI Licence number 2010/18CCMA/Galway County Council. Unauthorised reproduction infringes Ordnance Survey Ireland and Government of Ireland copyright. © Ordnance Survey Ireland, 2010.

© Ordnance Survey Ireland. All rights reserved. Licence number 2010/18CCMA/Galway County Council.

Clients



Consultant

Corporate House
City East Business Park
Ballybrit, Galway, Ireland.

Tel +353 (0)91 460675
www.N6GalwayCity.ie
www.arup.ie

Job Title
N6 Galway City Ring Road

Scale
1:1000 @ A3

Date:
February 2018

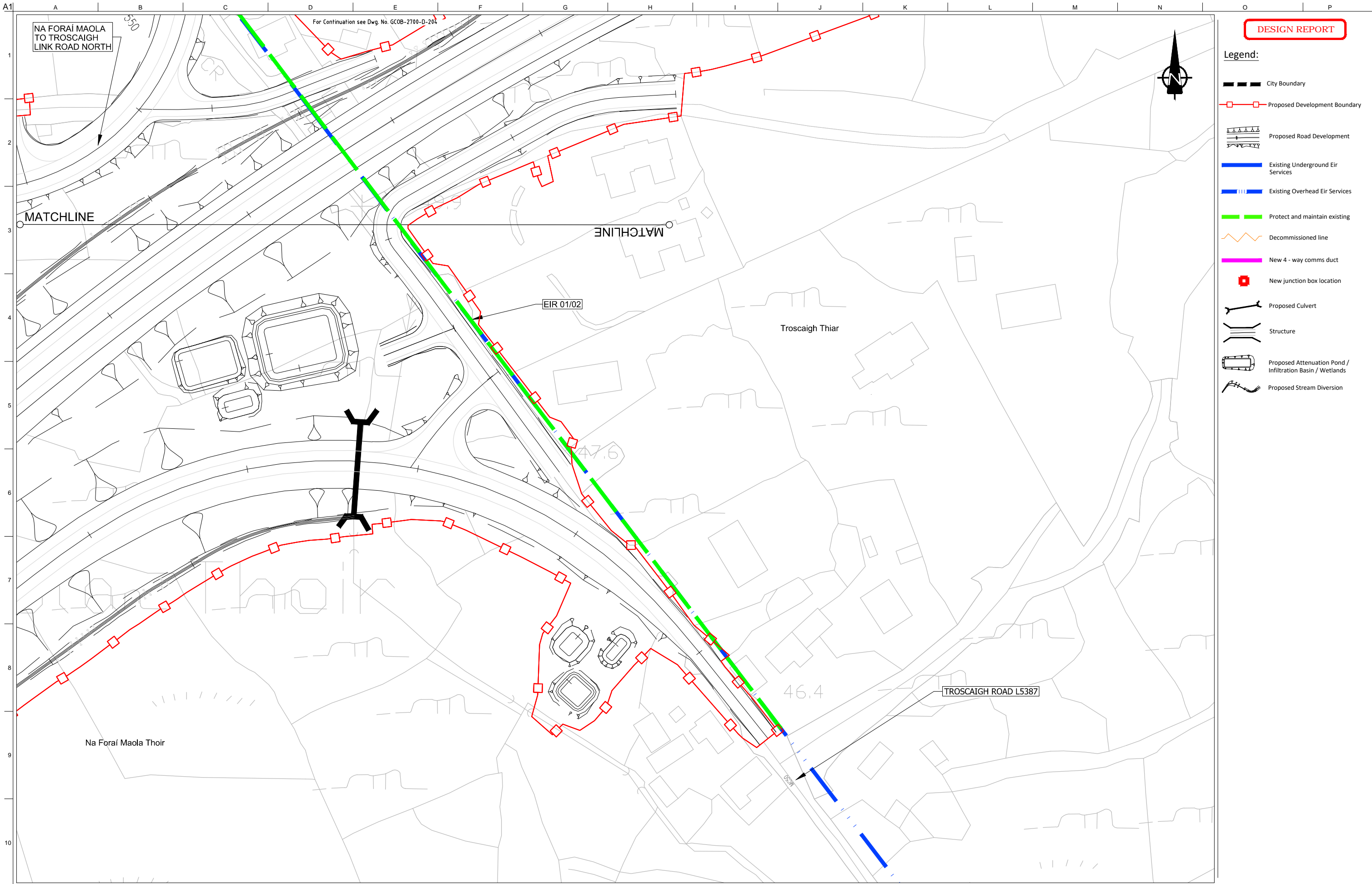
Issue	Date	By	Chkd	Appd
I2	21/03/2018	KJ	TS	EMC
I1	22/02/2018	AG	TS	EMC

Drawing Title
Utility / Service Drawings
Eir Diversion Requirements

Drawing Status

For Information

Job No	Drawing No	Issue
233985-00	GCOB-2700-D-204	12



DESIGN REPORT

- Legend:**
- City Boundary
 - Proposed Development Boundary
 - Proposed Road Development
 - Existing Underground Eir Services
 - Existing Overhead Eir Services
 - Protect and maintain existing
 - Decommissioned line
 - New 4-way comms duct
 - New junction box location
 - Proposed Culvert
 - Structure
 - Proposed Attenuation Pond / Infiltration Basin / Wetlands
 - Proposed Stream Diversion

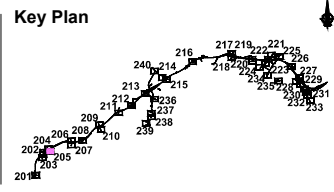
San áireamh tá sonraíocht Shuirbhíreachtí Ordánais Éireann arna atáirgeadh fust Cheadúnas OSI Uimh. 2010/18CCMA/Comhairle Contae na Gaillimhe. Sírtaíonn atáirgeadh neamhdaraithe cóipeacht Shuirbhíreachtí Ordánais Éireann agus Rialtas na hÉireann. © Suirbhíreacht Ordánais Éireann, 2010.

© Suirbhíreacht Ordánais Éireann. Gach ceart ar chosaint. Uimhir cheadúnais 2010/18CCMA/Comhairle Contae na Gaillimhe.

Includes Ordnance Survey Ireland data reproduced under OSI Licence number 2010/18CCMA/Galway County Council. Unauthorised reproduction infringes Ordnance Survey Ireland and Government of Ireland copyright. © Ordnance Survey Ireland, 2010.

© Ordnance Survey Ireland. All rights reserved. Licence number 2010/18CCMA/Galway County Council.

Clients



Consultant

Corporate House
City East Business Park
Ballybrit, Galway, Ireland.

Tel +353 (0)91 460675
www.N6GalwayCity.ie
www.arup.ie

Job Title
N6 Galway City Ring Road

Scale
1:1000 @ A3

Date:
February 2018

Issue	Date	By	Chkd	Appd
I2	21/03/2018	KJ	TS	EMC
I1	22/02/2018	AG	TS	EMC

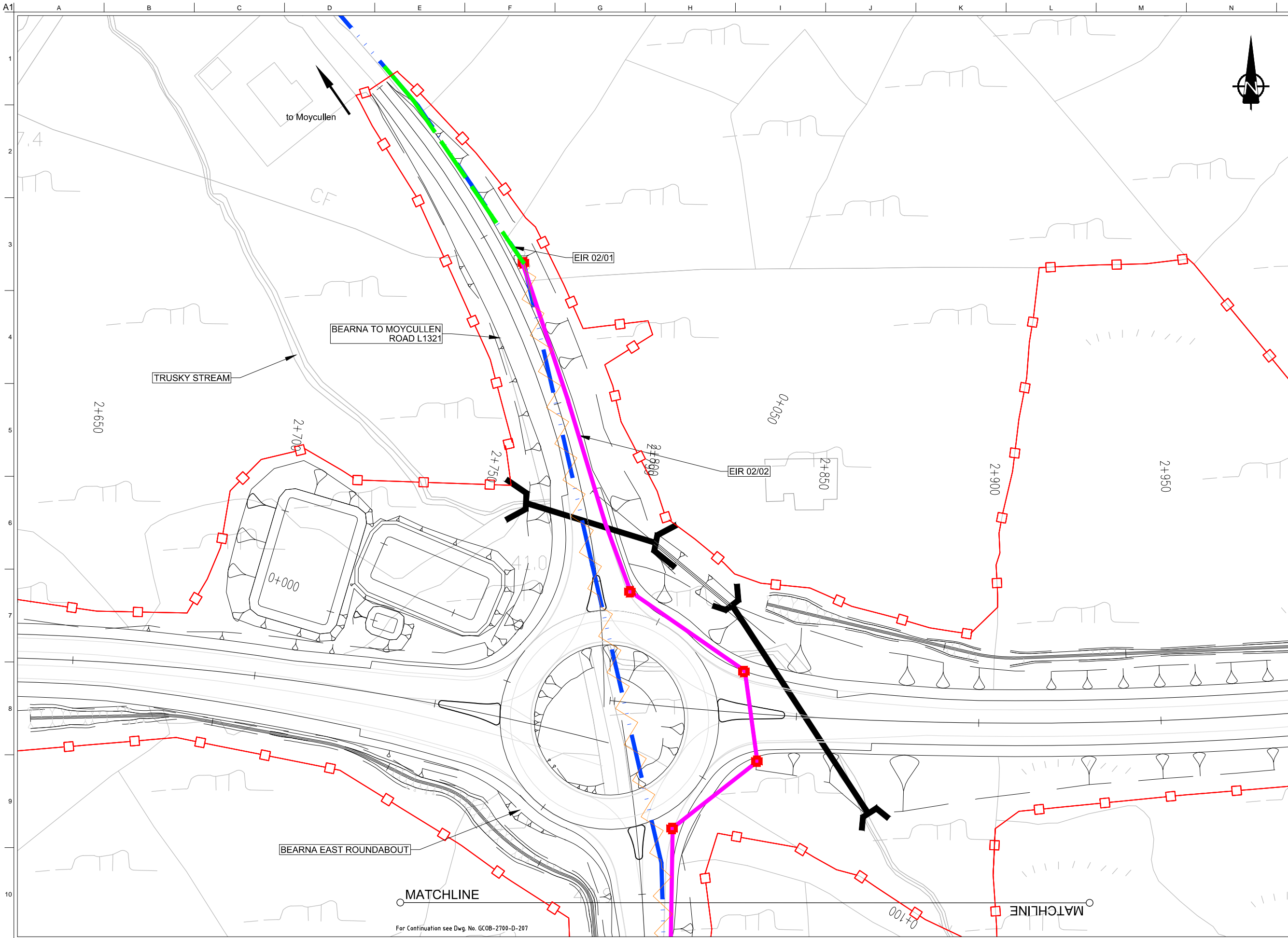
Drawing Title
Utility / Service Drawings
Eir Diversion Requirements

Drawing Status

For Information

Job No	Drawing No	Issue
233985-00	GCOB-2700-D-205	12

- Legend:**
- City Boundary
 - Proposed Development Boundary
 - Proposed Road Development
 - Existing Underground Eir Services
 - Existing Overhead Eir Services
 - Protect and maintain existing
 - Decommissioned line
 - New 4-way comms duct
 - New junction box location
 - Proposed Culvert
 - Structure
 - Proposed Attenuation Pond / Infiltration Basin / Wetlands
 - Proposed Stream Diversion



Son áireamh tá sonraíocht Shuirbhíreacht Ordánais Éireann arna atáirgeadh fust Cheadúnas OSI Uimh. 2010/18CCMA/Comhairle Contae na Gaillimhe. Sírtaíonn atáirgeadh neamhdaraithe cóipeacht Shuirbhíreacht Ordánais Éireann agus Rialtas na hÉireann. © Suirbhíreacht Ordánais Éireann, 2010.

© Suirbhíreacht Ordánais Éireann. Gach ceart ar chosaint. Uimhir cheadúnais 2010/18CCMA/Comhairle Contae na Gaillimhe.

Includes Ordnance Survey Ireland data reproduced under OSI Licence number 2010/18CCMA/Galway County Council. Unauthorised reproduction infringes Ordnance Survey Ireland and Government of Ireland copyright. © Ordnance Survey Ireland, 2010.

© Ordnance Survey Ireland. All rights reserved. Licence number 2010/18CCMA/Galway County Council.


For Continuation see Dwg. No. GCOB-2700-D-207

Clients

Comhairle Chontae na Gaillimhe Galway County Council

An Roinn Iompair Turasóireachta agus Spóirt

TII



Consultant

ARUP

Corporate House
City East Business Park
Ballybrit, Galway, Ireland.

Tel +353 (0)91 460675
www.N6GalwayCity.ie
www.arup.ie

Job Title
N6 Galway City Ring Road

Scale
1:1000 @ A3

Date:
February 2018

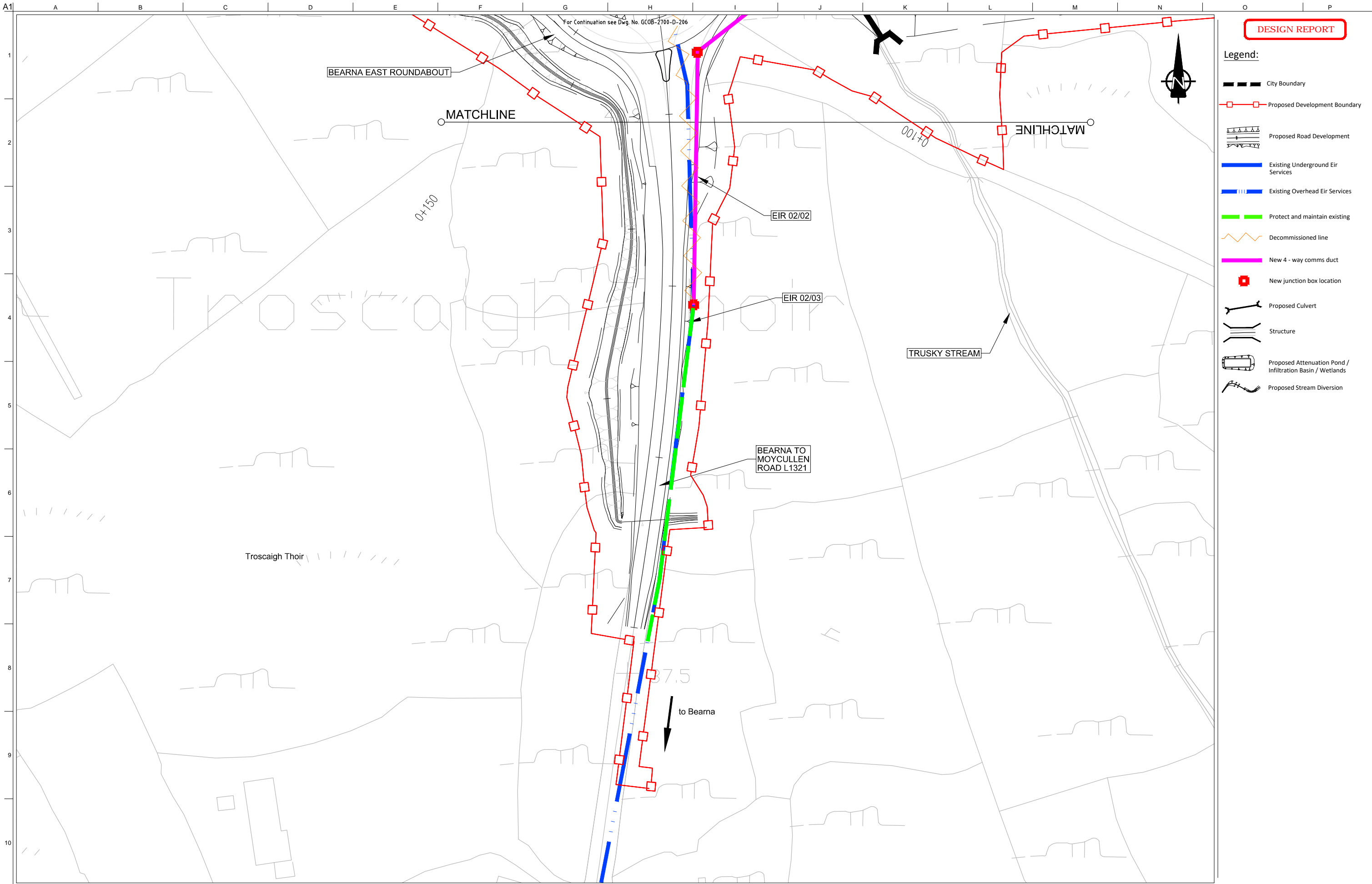
Issue	Date	By	Chkd	Appd
I2	21/03/2018	KJ	TS	EMC
I1	22/02/2018	AG	TS	EMC

Drawing Title
Utility / Service Drawings
Eir Diversion Requirements

Drawing Status

For Information

Job No	Drawing No	Issue
233985-00	GCOB-2700-D-206	12



DESIGN REPORT

- Legend:**
- City Boundary
 - Proposed Development Boundary
 - Proposed Road Development
 - Existing Underground Eir Services
 - Existing Overhead Eir Services
 - Protect and maintain existing
 - Decommissioned line
 - New 4-way comms duct
 - New junction box location
 - Proposed Culvert
 - Structure
 - Proposed Attenuation Pond / Infiltration Basin / Wetlands
 - Proposed Stream Diversion



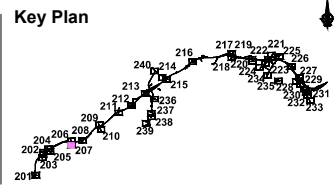
San díreámh tá sonraíocht Shuirbhíreachtí Ordánáis Éireann arna atáirgeadh fust Cheadúnas OSI Uimh. 2010/18CCMA/Comhairle Contae na Gaillimhe. Sírtaíonn atáirgeadh neamhdaraithe cóipeacht Shuirbhíreachtí Ordánáis Éireann agus Rialtas na hÉireann. © Suirbhíreacht Ordánáis Éireann, 2010.

© Suirbhíreacht Ordánáis Éireann. Gach ceart ar chosaint. Uimhir cheadúnais 2010/18CCMA/Comhairle Contae na Gaillimhe.

Includes Ordnance Survey Ireland data reproduced under OSI Licence number 2010/18CCMA/Galway County Council. Unauthorised reproduction infringes Ordnance Survey Ireland and Government of Ireland copyright. © Ordnance Survey Ireland, 2010.

© Ordnance Survey Ireland. All rights reserved. Licence number 2010/18CCMA/Galway County Council.

Clients



Consultant

Corporate House
City East Business Park
Ballybrit, Galway, Ireland.

Tel +353 (0)91 460675
www.N6GalwayCity.ie
www.arup.ie

Job Title
N6 Galway City Ring Road

Scale
1:1000 @ A3

Date:
February 2018

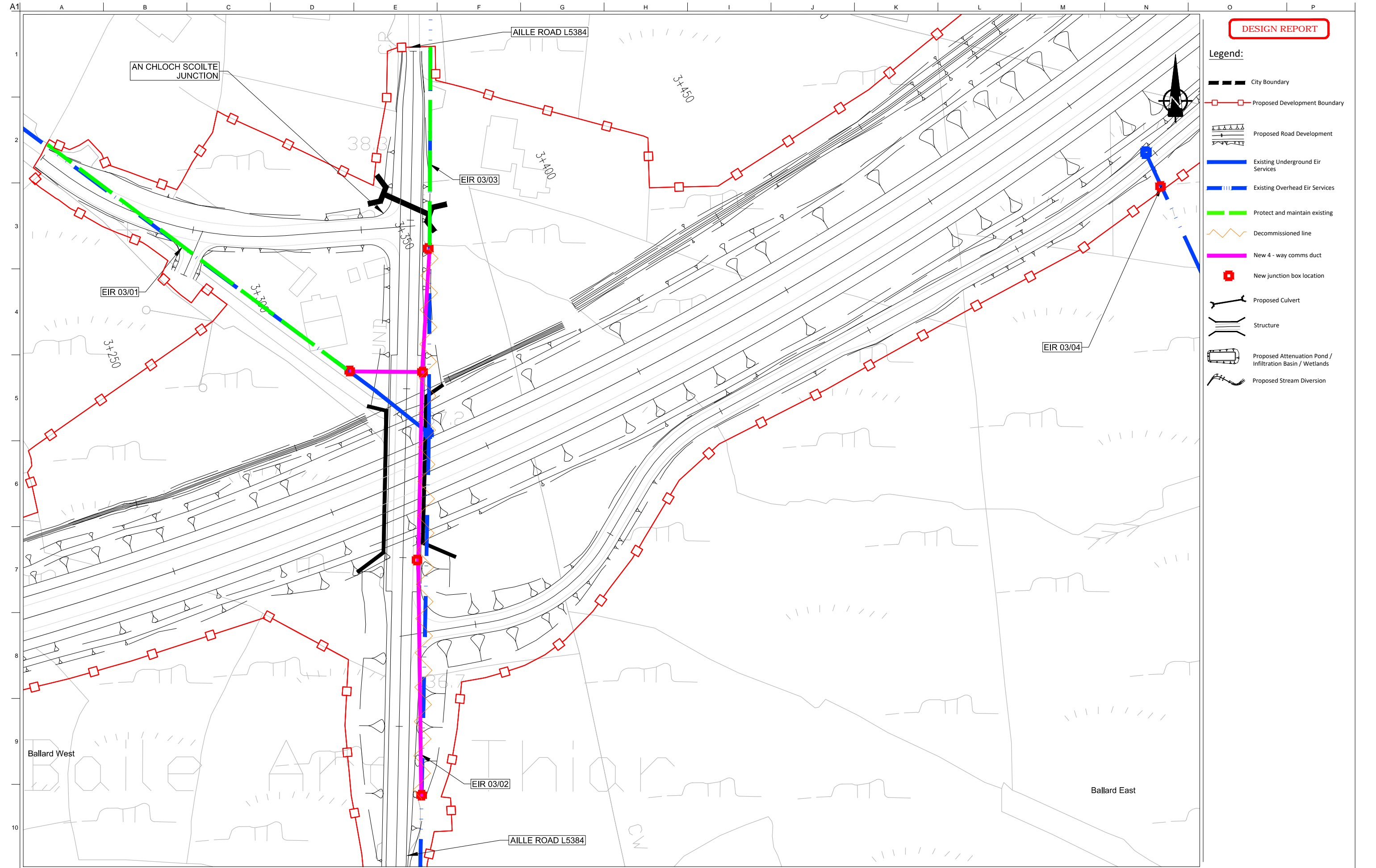
Issue	Date	By	Chkd	Appd
I2	21/03/2018	KJ	TS	EMC
I1	22/02/2018	AG	TS	EMC

Drawing Title
Utility / Service Drawings
Eir Diversion Requirements

Drawing Status

For Information

Job No	Drawing No	Issue
233985-00	GCOB-2700-D-207	12



DESIGN REPORT

- Legend:**
- City Boundary
 - Proposed Development Boundary
 - Proposed Road Development
 - Existing Underground Eir Services
 - Existing Overhead Eir Services
 - Protect and maintain existing
 - Decommissioned line
 - New 4-way comms duct
 - New junction box location
 - Proposed Culvert
 - Structure
 - Proposed Attenuation Pond / Infiltration Basin / Wetlands
 - Proposed Stream Diversion



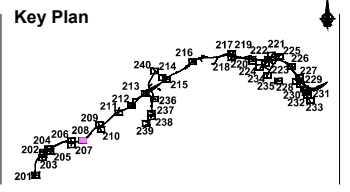
San áireamh tá sonraíocht Shuirbhíreacht Ordnáis Éireann arna atáirgeadh fust Cheadúnas OSI Uimh. 2010/18CCMA/Comhairle Contae na Gaillimhe. Sírtaíonn atáirgeadh neamhdaraithe cóipeacht Shuirbhíreacht Ordnáis Éireann agus Rialtas na hÉireann. © Suirbhíreacht Ordnáis Éireann, 2010.

© Suirbhíreacht Ordnáis Éireann. Gach ceart ar chosaint. Uimhir cheadúnais 2010/18CCMA/Comhairle Contae na Gaillimhe.

Includes Ordnance Survey Ireland data reproduced under OSI Licence number 2010/18CCMA/Galway County Council. Unauthorised reproduction infringes Ordnance Survey Ireland and Government of Ireland copyright. © Ordnance Survey Ireland, 2010.

© Ordnance Survey Ireland. All rights reserved. Licence number 2010/18CCMA/Galway County Council.

Clients



Consultant

Corporate House
City East Business Park
Ballybrit, Galway, Ireland.

Tel +353 (0)91 460675
www.N6GalwayCity.ie
www.arup.ie

Job Title
N6 Galway City Ring Road

Scale
1:1000 @ A3

Date:
February 2018

Issue	Date	By	Chkd	Appd
I1	22/02/2018	AG	TS	EMC

Drawing Title
Utility / Service Drawings
Eir Diversion Requirements

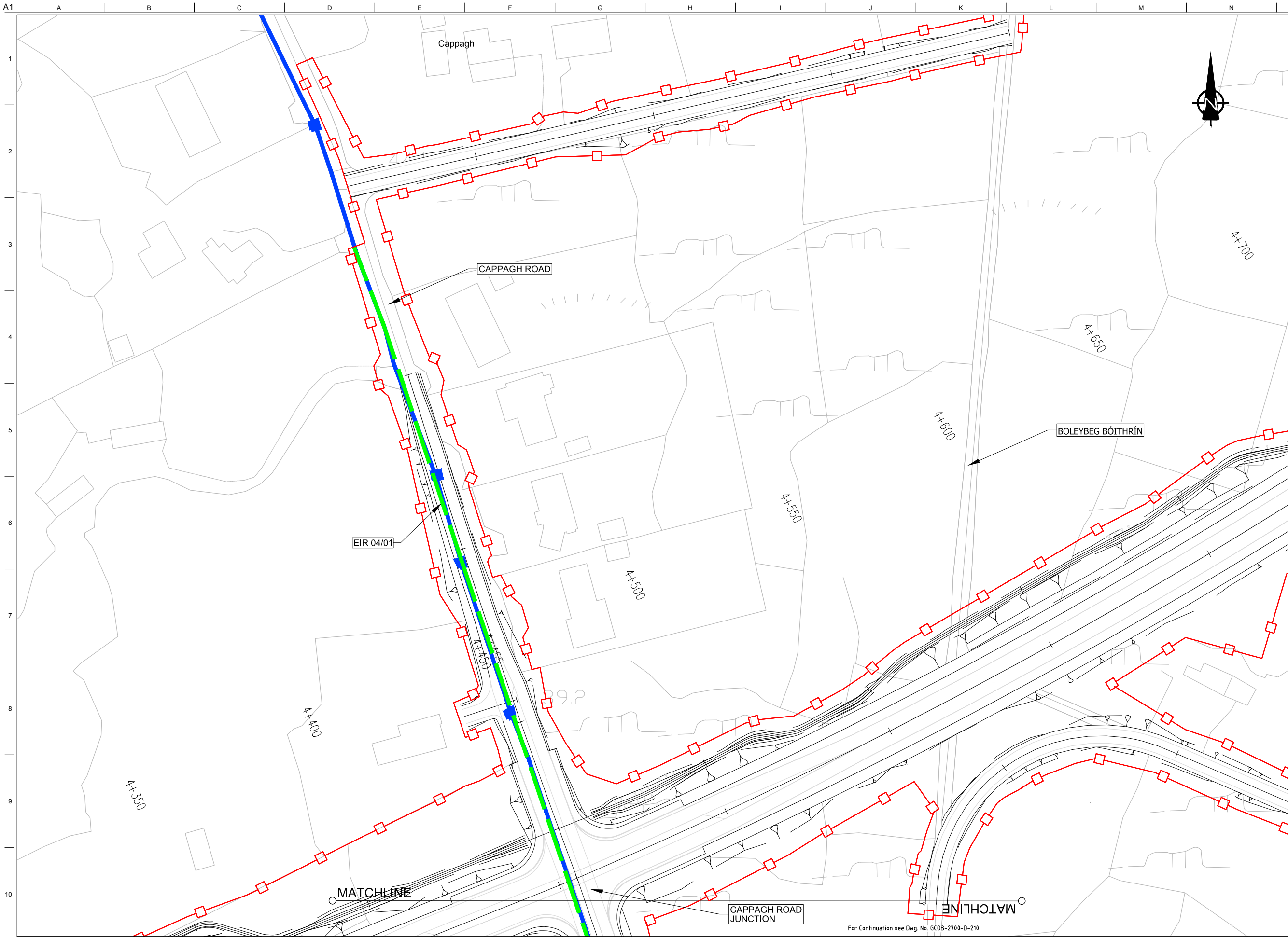
Drawing Status

For Information

Job No	Drawing No	Issue
233985-00	GCOB-2700-D-208	11

DESIGN REPORT

- Legend:**
- City Boundary
 - Proposed Development Boundary
 - Proposed Road Development
 - Existing Underground Eir Services
 - Existing Overhead Eir Services
 - Protect and maintain existing
 - Decommissioned line
 - New 4-way comms duct
 - New junction box location
 - Proposed Culvert
 - Structure
 - Proposed Attenuation Pond / Infiltration Basin / Wetlands
 - Proposed Stream Diversion



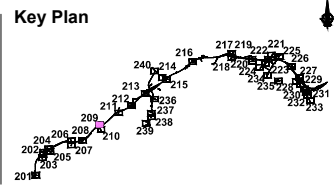
Son díreámh tá sonraíocht Shuirbhíreachtí Ordánais Éireann arna atáirgeadh fust Cheadúnas OSI Uimh. 2010/18CCMA/Comhairle Contae na Gaillimhe. Sírúinn atáirgeadh neamhdaraithe cóipeacht Shuirbhíreachtí Ordánais Éireann agus Rialtas na hÉireann. © Suirbhíreacht Ordánais Éireann, 2010.

© Suirbhíreacht Ordánais Éireann. Gach ceart ar chosaint. Uimhir cheadúnais 2010/18CCMA/Comhairle Contae na Gaillimhe.

Includes Ordnance Survey Ireland data reproduced under OSI Licence number 2010/18CCMA/Galway County Council. Unauthorised reproduction infringes Ordnance Survey Ireland and Government of Ireland copyright. © Ordnance Survey Ireland, 2010.

© Ordnance Survey Ireland. All rights reserved. Licence number 2010/18CCMA/Galway County Council.

Clients



Consultant

Corporate House
City East Business Park
Ballybrit, Galway, Ireland.

Tel +353 (0)91 460675
www.N6GalwayCity.ie
www.arup.ie

Job Title
N6 Galway City Ring Road

Scale
1:1000 @ A3

Date:
February 2018

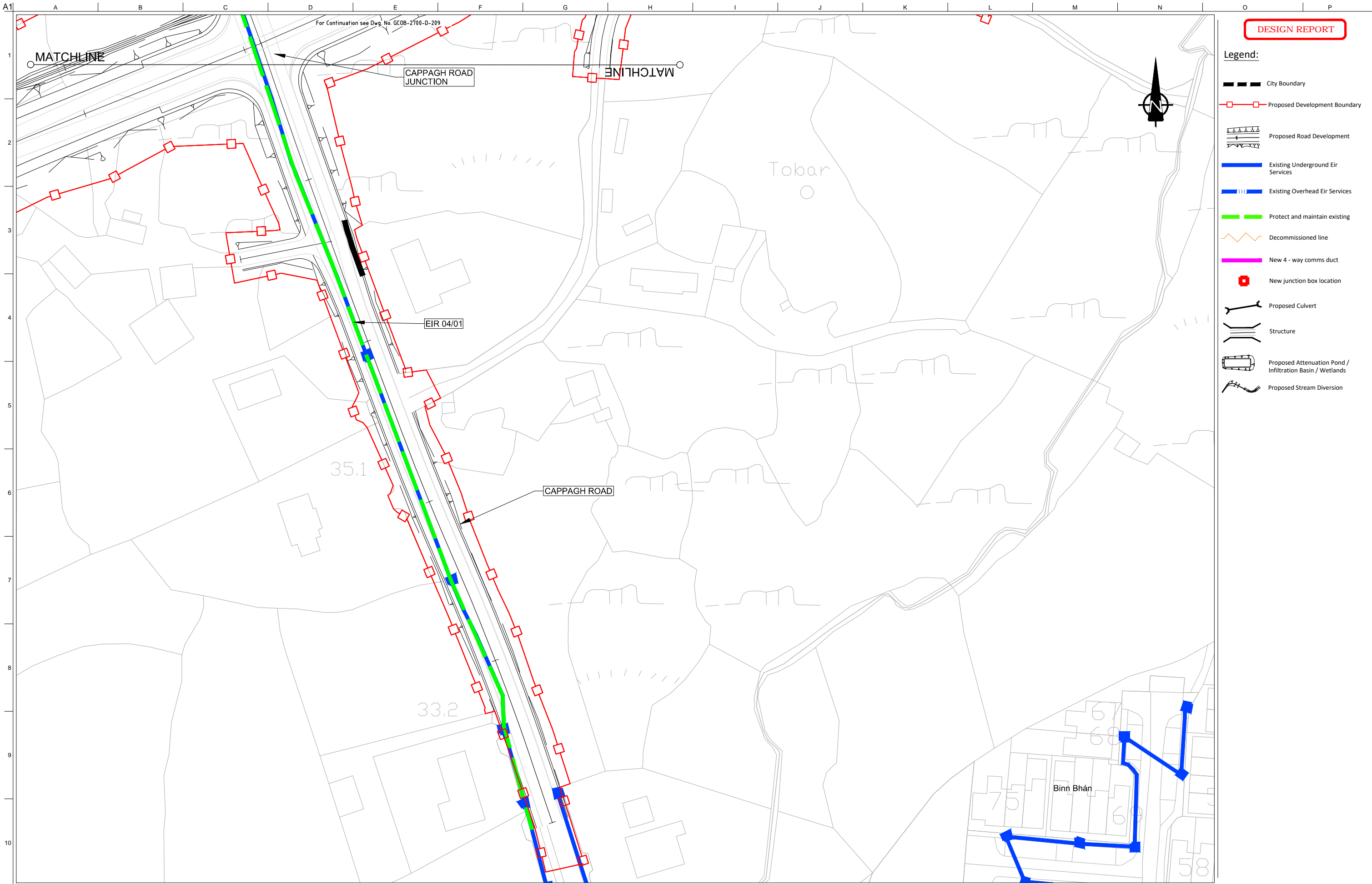
Issue	Date	By	Chkd	Appd
I1	22/02/2018	AG	TS	EMC

Drawing Title
Utility / Service Drawings
Eir Diversion Requirements

Drawing Status

For Information

Job No	Drawing No	Issue
233985-00	GCOB-2700-D-209	11



DESIGN REPORT

- Legend:**
- City Boundary
 - Proposed Development Boundary
 - Proposed Road Development
 - Existing Underground Eir Services
 - Existing Overhead Eir Services
 - Protect and maintain existing
 - Decommissioned line
 - New 4-way comms duct
 - New junction box location
 - Proposed Culvert
 - Structure
 - Proposed Attenuation Pond / Infiltration Basin / Wetlands
 - Proposed Stream Diversion

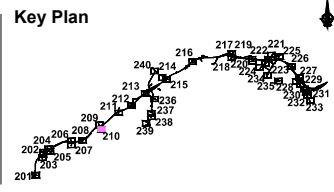
San áireamh tá sonraíocht Shuirbhíreacht Ordánais Éireann arna áitirgeadh fust Cheadúnas OSI Uimh. 2010/18CCMA/Comhairle Contae na Gaillimhe. Sírtaíonn áitirgeadh neamhdaraithe cóipeacht Shuirbhíreacht Ordánais Éireann agus Rialtas na hÉireann. © Suirbhíreacht Ordánais Éireann, 2010.

© Suirbhíreacht Ordánais Éireann. Gach ceart ar chosaint. Uimhir cheadúnais 2010/18CCMA/Comhairle Contae na Gaillimhe.

Includes Ordnance Survey Ireland data reproduced under OSI Licence number 2010/18CCMA/Galway County Council. Unauthorised reproduction infringes Ordnance Survey Ireland and Government of Ireland copyright. © Ordnance Survey Ireland, 2010.

© Ordnance Survey Ireland. All rights reserved. Licence number 2010/18CCMA/Galway County Council.

Clients



Consultant

Corporate House
City East Business Park
Ballybrit, Galway, Ireland.

Tel +353 (0)91 460675
www.N6GalwayCity.ie
www.arup.ie

Job Title
N6 Galway City Ring Road

Scale
1:1000 @ A3

Date:
February 2018

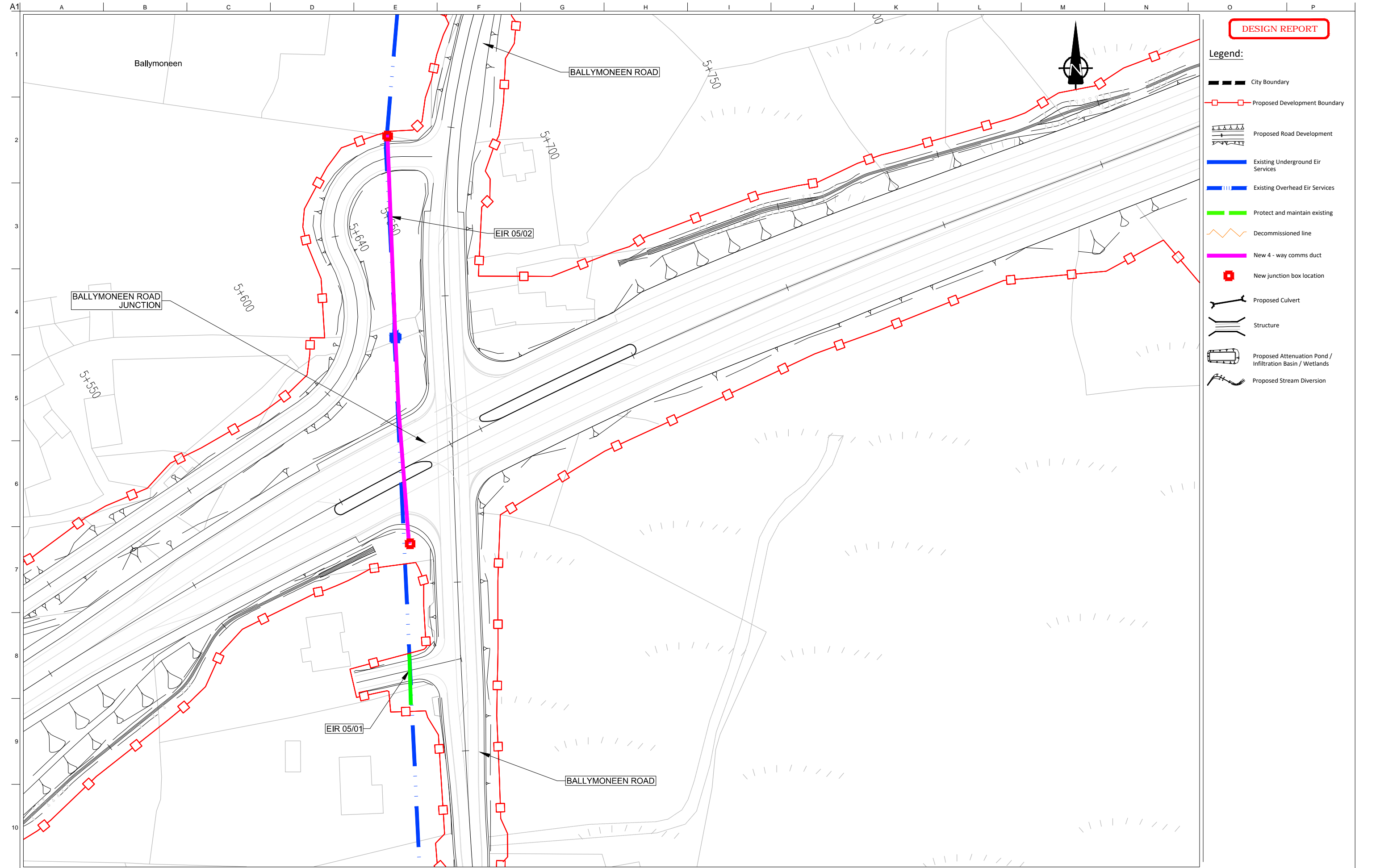
Issue	Date	By	Chkd	Appd
I1	22/02/2018	AG	TS	EMC

Drawing Title
Utility / Service Drawings
Eir Diversion Requirements

Drawing Status

For Information

Job No	Drawing No	Issue
233985-00	GCOB-2700-D-210	11




DESIGN REPORT

- Legend:**
- City Boundary
 - Proposed Development Boundary
 - Proposed Road Development
 - Existing Underground Eir Services
 - Existing Overhead Eir Services
 - Protect and maintain existing
 - Decommissioned line
 - New 4-way comms duct
 - New junction box location
 - Proposed Culvert
 - Structure
 - Proposed Attenuation Pond / Infiltration Basin / Wetlands
 - Proposed Stream Diversion

Son áireamh tá sonraíocht Shuirbhíreachtí Ordánáis Éireann arna atáirgeadh fust Cheadúnas OSI Uimh. 2010/18CCMA/Comhairle Contae na Gaillimhe. Sírtaíonn atáirgeadh neamhdaraithe cóipeacht Shuirbhíreachtí Ordánáis Éireann agus Rialtas na hÉireann. © Suirbhíreacht Ordánáis Éireann, 2010.

© Suirbhíreacht Ordánáis Éireann. Gach ceart ar chosaint. Uimhir cheadúnais 2010/18CCMA/Comhairle Contae na Gaillimhe.
 Includes Ordnance Survey Ireland data reproduced under OSI Licence number 2010/18CCMA/Galway County Council. Unauthorised reproduction infringes Ordnance Survey Ireland and Government of Ireland copyright. © Ordnance Survey Ireland, 2010.
 © Ordnance Survey Ireland. All rights reserved. Licence number 2010/18CCMA/Galway County Council.

Clients



Consultant

Corporate House
 City East Business Park
 Ballybrit, Galway, Ireland.
 Tel +353 (0)91 460675
 www.N6GalwayCity.ie
 www.arup.ie

Job Title
 N6 Galway City Ring Road

Scale
 1:1000 @ A3

Date:
 February 2018

Issue	Date	By	Chkd	Appd
I2	21/03/2018	KJ	TS	EMC
I1	22/02/2018	AG	TS	EMC


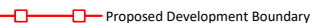
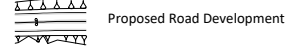

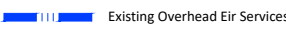
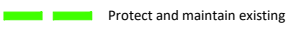
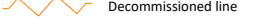
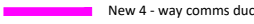
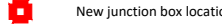
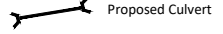

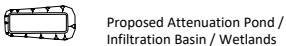

Drawing Title
 Utility / Service Drawings
 Eir Diversion Requirements

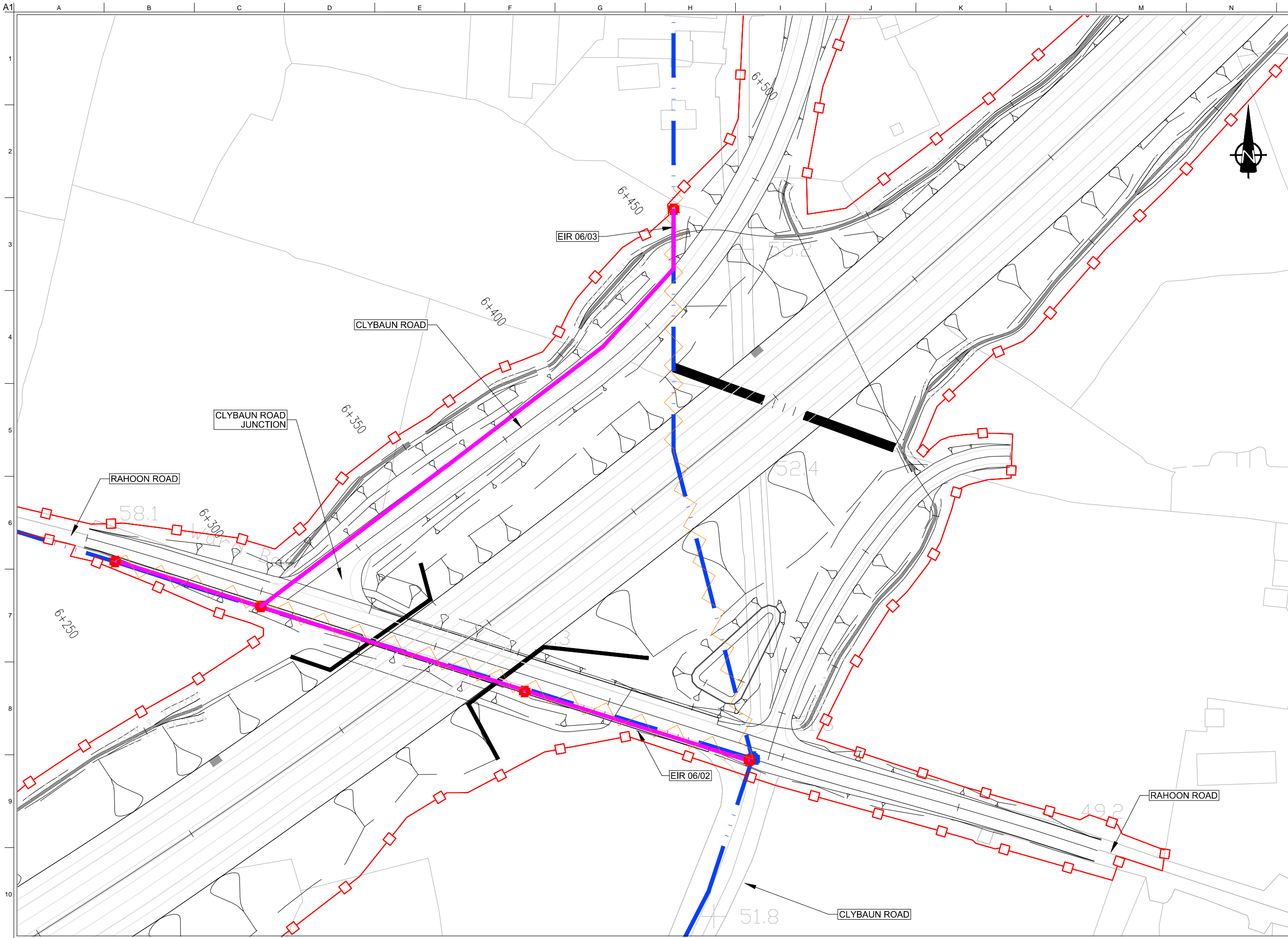
Drawing Status

For Information

Job No	Drawing No	Issue
233985-00	GCOB-2700-D-211	12

DESIGN REPORT

- Legend:**
-  City Boundary
 -  Proposed Development Boundary
 -  Proposed Road Development
 -  Existing Underground Eir Services
 -  Existing Overhead Eir Services
 -  Protect and maintain existing
 -  Decommissioned line
 -  New 4-way comms duct
 -  New junction box location
 -  Proposed Culvert
 -  Structure
 -  Proposed Attenuation Pond / Infiltration Basin / Wetlands
 -  Proposed Stream Diversion



Son áireamh tá sonraíocht Shuirbhíreachtí Ordánáis Éireann arna atáirgeadh fust Cheadúnas OSI Uimh. 2010/18CCMA/Comhairle Contae na Gaillimhe. Sírtaíonn atáirgeadh neamhdaraithe cóipeacht Shuirbhíreachtí Ordánáis Éireann agus Rialtas na hÉireann. © Suirbhíreacht Ordánáis Éireann, 2010.

© Suirbhíreacht Ordánáis Éireann. Gach ceart ar chosaint. Uimhir cheadúnais 2010/18CCMA/Comhairle Contae na Gaillimhe.

Includes Ordnance Survey Ireland data reproduced under OSI Licence number 2010/18CCMA/Galway County Council. Unauthorised reproduction infringes Ordnance Survey Ireland and Government of Ireland copyright. © Ordnance Survey Ireland, 2010.

© Ordnance Survey Ireland. All rights reserved. Licence number 2010/18CCMA/Galway County Council.

Clients

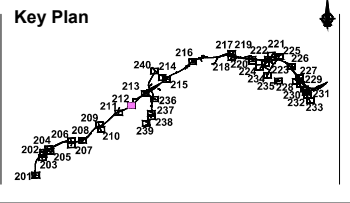


Comhairle Chontae na Gaillimhe
Galway County Council

Galway City Transport Project

An Roinn Iompair Turasóireachta agus Spóirt
Department Transport, Tourism and Sport

TII
Transport Infrastructure Ireland



Consultant



ARUP

Corporate House
City East Business Park
Ballybrit, Galway, Ireland.

Tel +353 (0)91 460675
www.N6GalwayCity.ie
www.arup.ie

Job Title
N6 Galway City Ring Road

Scale
1:1000 @ A3

Date:
February 2018

Issue	Date	By	Chkd	Appd
I1	22/02/2018	AG	TS	EMC














Drawing Title
Utility / Service Drawings
Eir Diversion Requirements

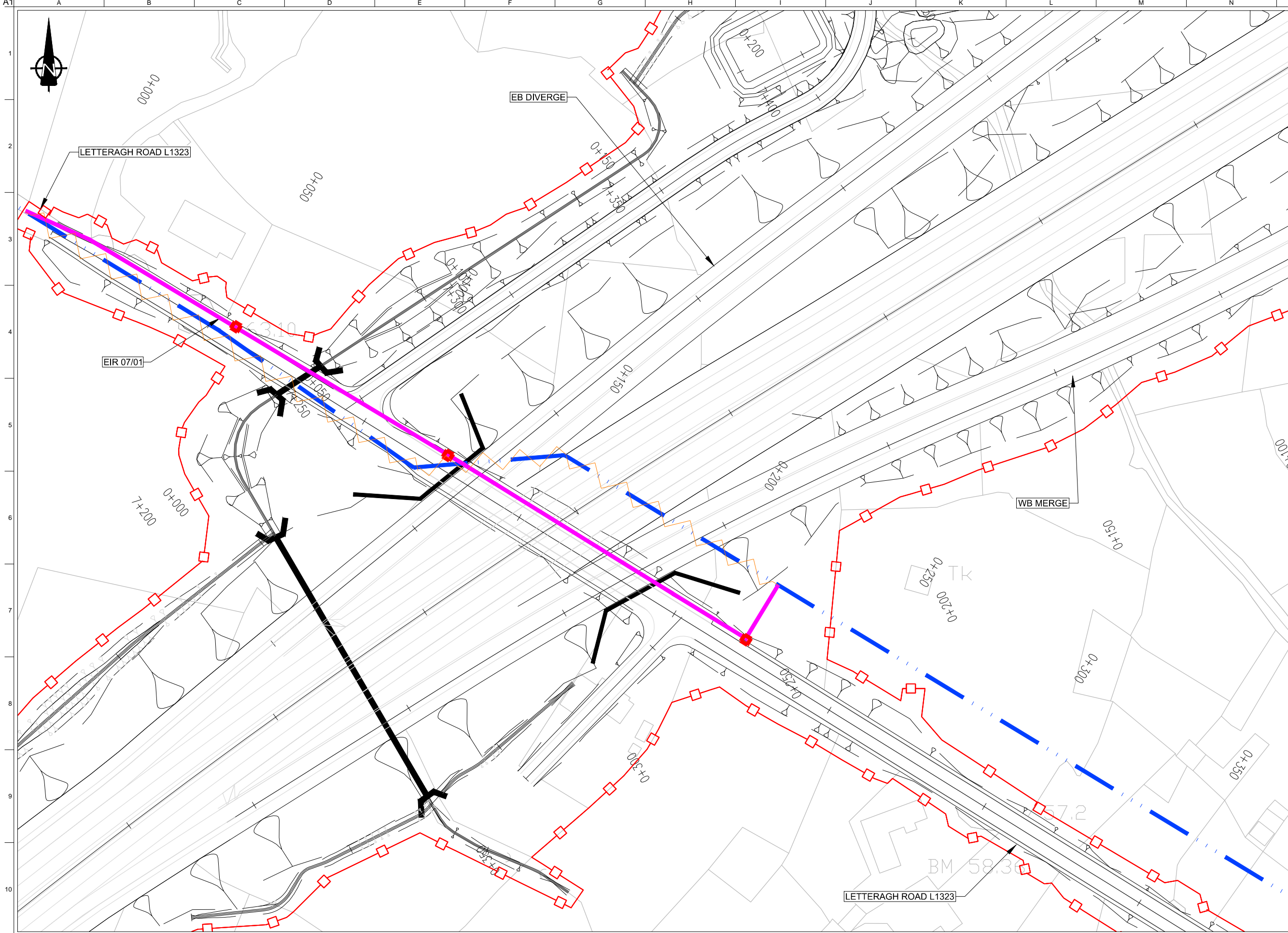
Drawing Status

For Information

Job No	Drawing No	Issue
233985-00	GCOB-2700-D-212	11

DESIGN REPORT

- Legend:**
-  City Boundary
 -  Proposed Development Boundary
 -  Proposed Road Development
 -  Existing Underground Eir Services
 -  Existing Overhead Eir Services
 -  Protect and maintain existing
 -  Decommissioned line
 -  New 4-way comms duct
 -  New junction box location
 -  Proposed Culvert
 -  Structure
 -  Proposed Attenuation Pond / Infiltration Basin / Wetlands
 -  Proposed Stream Diversion



San áireamh tá sonraíocht Shuirbhíreachtí Ordánáis Éireann arna atáirgeadh fust Cheadúnas OSI Uimh. 2010/18CCMA/Comhairle Contae na Gaillimhe. Sírtaíonn atáirgeadh neamhdaraithe cóipeacht Shuirbhíreachtí Ordánáis Éireann agus Rialtas na hÉireann. © Suirbhíreachtí Ordánáis Éireann, 2010.

© Suirbhíreachtí Ordánáis Éireann. Gach ceart ar chosaint. Uimhir cheadúnais 2010/18CCMA/Comhairle Contae na Gaillimhe.

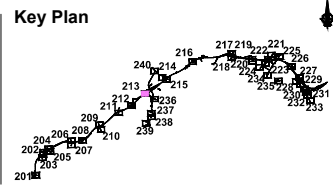
Includes Ordnance Survey Ireland data reproduced under OSI Licence number 2010/18CCMA/Galway County Council. Unauthorised reproduction infringes Ordnance Survey Ireland and Government of Ireland copyright. © Ordnance Survey Ireland, 2010.

© Ordnance Survey Ireland. All rights reserved. Licence number 2010/18CCMA/Galway County Council.

Clients



Key Plan



Consultant



Corporate House
City East Business Park
Ballybrit, Galway, Ireland.

Tel +353 (0)91 460675
www.N6GalwayCity.ie
www.arup.ie

Job Title
N6 Galway City Ring Road

Scale
1:1000 @ A3

Date:
February 2018

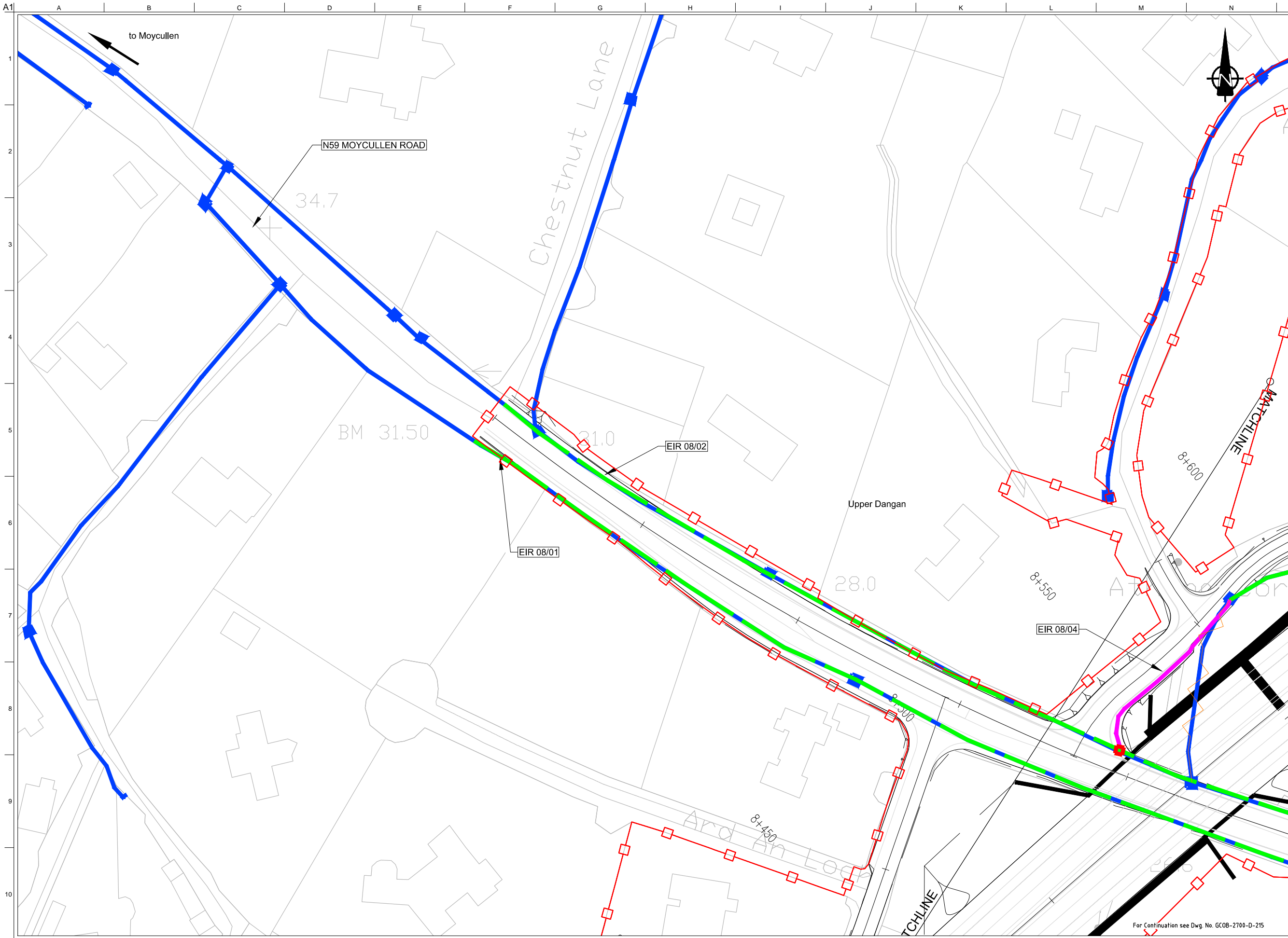
Issue	Date	By	Chkd	Appd
I1	22/02/2018	AG	TS	EMC

Drawing Title
Utility / Service Drawings
Eir Diversion Requirements

Drawing Status

For Information

Job No	Drawing No	Issue
233985-00	GCOB-2700-D-213	11



- Legend:**
- City Boundary
 - Proposed Development Boundary
 - Proposed Road Development
 - Existing Underground Eir Services
 - Existing Overhead Eir Services
 - Protect and maintain existing
 - Decommissioned line
 - New 4-way comms duct
 - New junction box location
 - Proposed Culvert
 - Structure
 - Proposed Attenuation Pond / Infiltration Basin / Wetlands
 - Proposed Stream Diversion


Sin áireamh tá sonraíocht Shuirbhíreachtí Ordánais Éireann arna atáirgeadh fust Cheadúnas OSI Uimh. 2010/18CCMA/Comhairle Contae na Gaillimhe. Sírúinn atáirgeadh neamhdaraithe cóipeacht Shuirbhíreachtí Ordánais Éireann agus Rialtas na hÉireann. © Suirbhíreacht Ordánais Éireann, 2010.

© Suirbhíreacht Ordánais Éireann. Gach ceart ar chosaint. Uimhir cheadúnais 2010/18CCMA/Comhairle Contae na Gaillimhe.

Includes Ordnance Survey Ireland data reproduced under OSI Licence number 2010/18CCMA/Galway County Council. Unauthorised reproduction infringes Ordnance Survey Ireland and Government of Ireland copyright. © Ordnance Survey Ireland, 2010.

© Ordnance Survey Ireland. All rights reserved. Licence number 2010/18CCMA/Galway County Council.

Clients



Consultant

Corporate House
City East Business Park
Ballybrit, Galway, Ireland.

Tel +353 (0)91 460675
www.N6GalwayCity.ie
www.arup.ie

Job Title
N6 Galway City Ring Road

Scale
1:1000 @ A3

Date:
February 2018

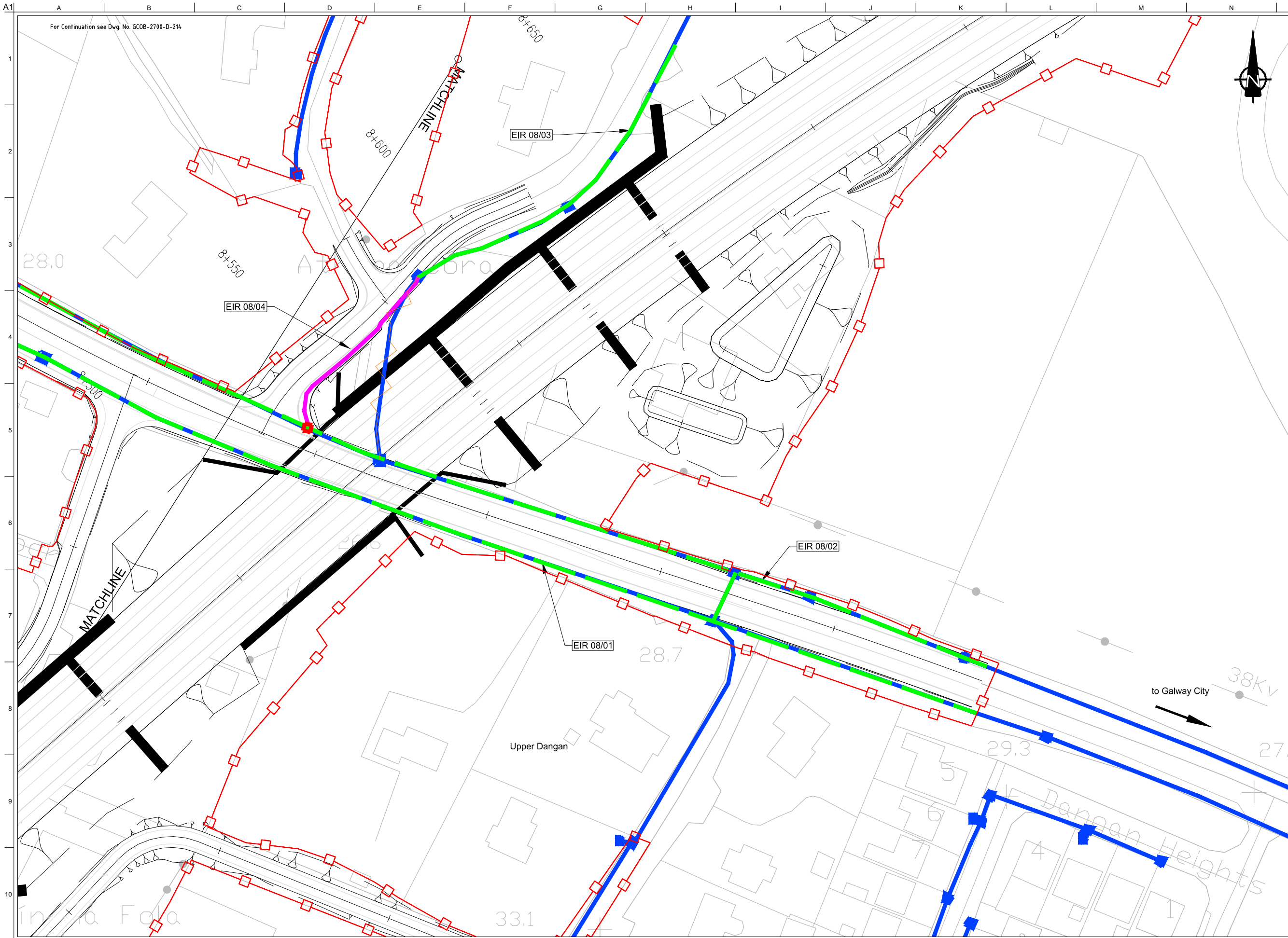
Issue	Date	By	Chkd	Appd
I1	22/02/2018	AG	TS	EMC

Drawing Title
Utility / Service Drawings
Eir Diversion Requirements

Drawing Status

For Information

Job No	Drawing No	Issue
233985-00	GCOB-2700-D-214	11



DESIGN REPORT

- Legend:**
- City Boundary
 - Proposed Development Boundary
 - Proposed Road Development
 - Existing Underground Eir Services
 - Existing Overhead Eir Services
 - Protect and maintain existing
 - Decommissioned line
 - New 4-way comms duct
 - New junction box location
 - Proposed Culvert
 - Structure
 - Proposed Attenuation Pond / Infiltration Basin / Wetlands
 - Proposed Stream Diversion



A1
1
2
3
4
5
6
7
8
9
10

For Continuation see Dwg. No. GCOB-2700-D-214

8+650
8+600
8+550
8+500
9+000

EIR 08/03
EIR 08/04
EIR 08/02
EIR 08/01

28.0
28.7
29.3
27.0
33.1

38kV
to Galway City

Upper Dangan
Dangan Heights

MATCHLINE

San áireamh tá sonraíocht Shuirbhíreacht Ordánais Éireann arna atáirgeadh fús Cheadúnas OSI Uimh. 2010/18CCMA/Comhairle Contae na Gaillimhe. Sírtaíonn atáirgeadh neamhdídarthaí cóipeacht Shuirbhíreacht Ordánais Éireann agus Rialtas na hÉireann. © Suirbhíreacht Ordánais Éireann, 2010.

© Suirbhíreacht Ordánais Éireann. Gach ceart ar chosaint. Uimhir cheadúnais 2010/18CCMA/Comhairle Contae na Gaillimhe.

Includes Ordnance Survey Ireland data reproduced under OSI Licence number 2010/18CCMA/Galway County Council. Unauthorised reproduction infringes Ordnance Survey Ireland and Government of Ireland copyright. © Ordnance Survey Ireland, 2010.

© Ordnance Survey Ireland. All rights reserved. Licence number 2010/18CCMA/Galway County Council.

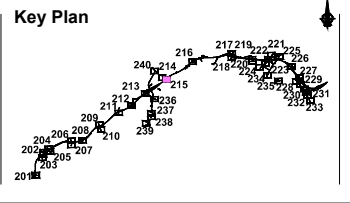
Clients

Comhairle Chontae na Gaillimhe
Galway County Council

N6 Galway City Transport Project

An Roinn Iompair Turasóireachta agus Spóirt

TIU



Consultant

ARUP

Corporate House
City East Business Park
Ballybrit, Galway, Ireland.

Tel +353 (0)91 460675
www.N6GalwayCity.ie
www.arup.ie

Job Title
N6 Galway City Ring Road

Scale
1:1000 @ A3

Date:
February 2018

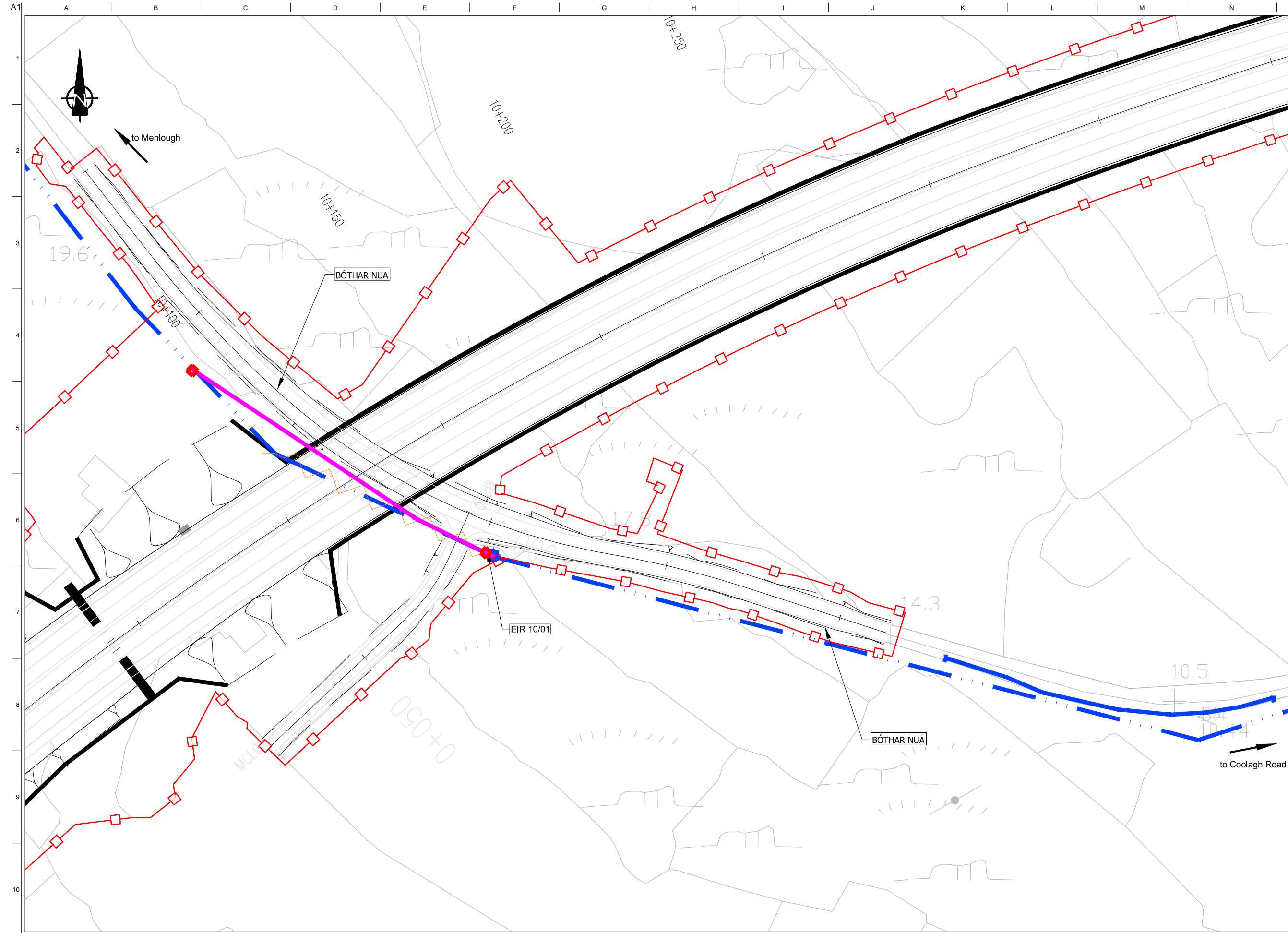
Issue	Date	By	Chkd	Appd
I1	22/02/2018	AG	TS	EMC

Drawing Title
Utility / Service Drawings
Eir Diversion Requirements

Drawing Status

For Information

Job No	Drawing No	Issue
233985-00	GCOB-2700-D-215	11



DESIGN REPORT

- Legend:**
- City Boundary
 - Proposed Development Boundary
 - Proposed Road Development
 - Existing Underground Eir Services
 - Existing Overhead Eir Services
 - Protect and maintain existing
 - Decommissioned line
 - New 4 - way comms duct
 - New junction box location
 - Proposed Culvert
 - Structure
 - Proposed Attenuation Pond / Infiltration Basin / Wetlands
 - Proposed Stream Diversion

San áiríamh tá sonraíocht Shuirbhíreacha Ordánais Éireann arna atáirgeadh fust Cheadúnas OSI Uimh. 2010/18CCMA/Comhairle Contae na Gaillimhe. Sírtaíonn atáirgeadh neamhdaraithe cóipeacht Shuirbhíreacha Ordánais Éireann agus Rialtas na hÉireann. © Suirbhíreacha Ordánais Éireann, 2010.

© Suirbhíreacha Ordánais Éireann. Gach ceart ar chosaint. Uimhir cheadúnais 2010/18CCMA/Comhairle Contae na Gaillimhe.

Includes Ordnance Survey Ireland data reproduced under OSI Licence number 2010/18CCMA/Galway County Council. Unauthorised reproduction infringes Ordnance Survey Ireland and Government of Ireland copyright. © Ordnance Survey Ireland, 2010.

© Ordnance Survey Ireland. All rights reserved. Licence number 2010/18CCMA/Galway County Council.


Clients

Comhairle Chontae na Gaillimhe
Galway County Council

Galway City Transport Project

An Roinn Iompair Turasóireachta agus Spóirt

TIU
Bonnagar Iompair Éireann



Consultant

ARUP

Corporate House
City East Business Park
Ballybrit, Galway, Ireland.

Tel +353 (0)91 460675
www.N6GalwayCity.ie
www.arup.ie

Job Title
N6 Galway City Ring Road

Scale
1:1000 @ A3

Date:
February 2018

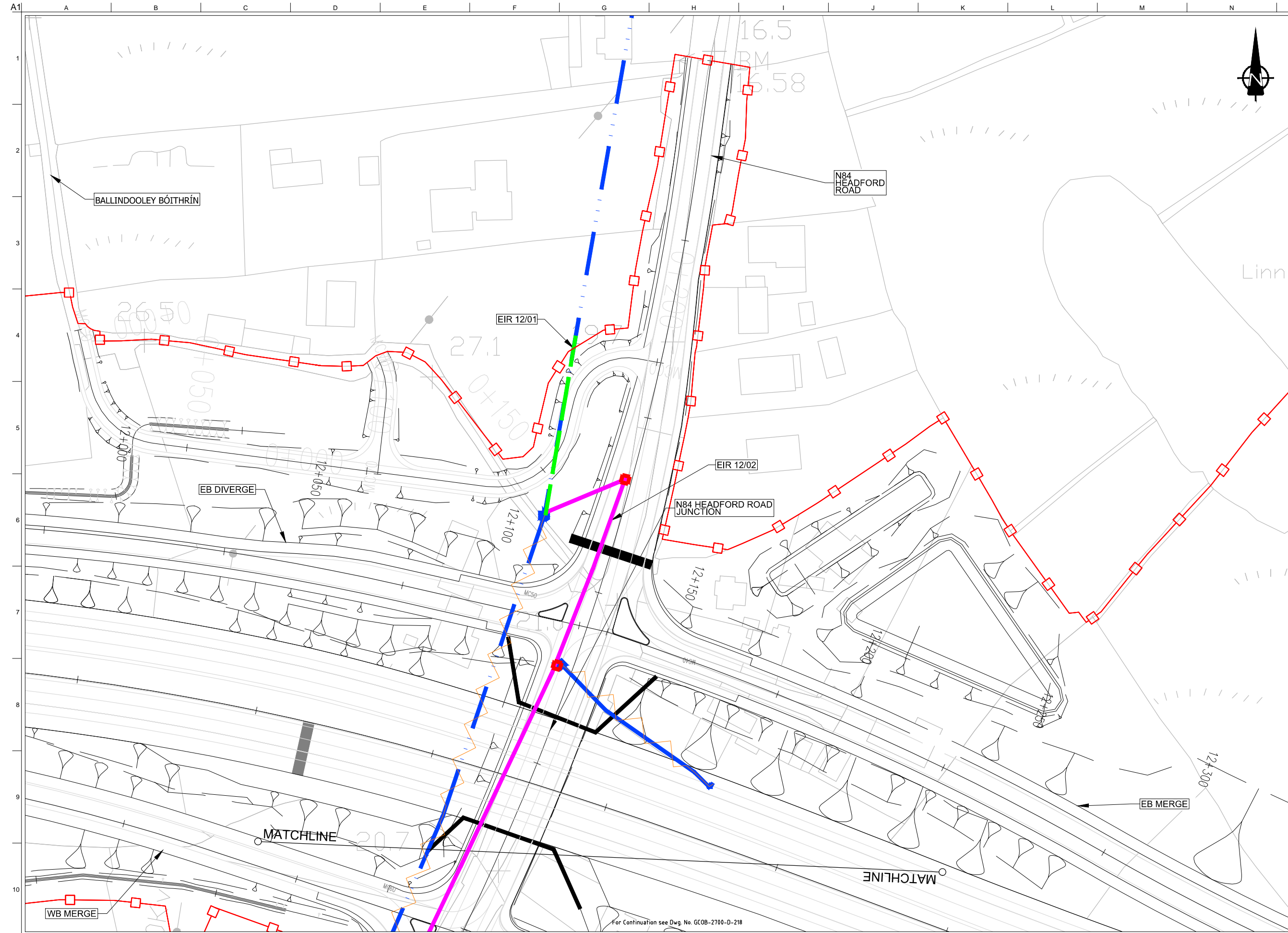
Issue	Date	By	Chkd	Appd
I2	21/03/2018	KJ	TS	EMC
I1	22/02/2018	AG	TS	EMC

Drawing Title
Utility / Service Drawings
Eir Diversion Requirements

Drawing Status

For Information

Job No	Drawing No	Issue
233985-00	GCOB-2700-D-216	12



DESIGN REPORT

- Legend:**
- City Boundary
 - Proposed Development Boundary
 - Proposed Road Development
 - Existing Underground Eir Services
 - Existing Overhead Eir Services
 - Protect and maintain existing
 - Decommissioned line
 - New 4-way comms duct
 - New junction box location
 - Proposed Culvert
 - Structure
 - Proposed Attenuation Pond / Infiltration Basin / Wetlands
 - Proposed Stream Diversion



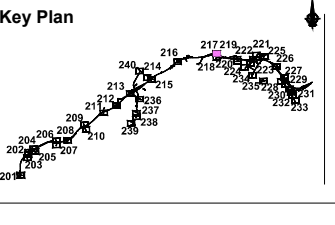
San áireamh tá sonraíocht Shuirbhíreachtí Ordánáis Éireann arna atáirgeadh fust Cheadúnas OSI Uimh. 2010/18CCMA/Comhairle Contae na Gaillimhe. Sírúisinn atáirgeadh neamhdaraithe cóipeacht Shuirbhíreachtí Ordánáis Éireann agus Rialtas na hÉireann. © Suirbhíreacht Ordánáis Éireann, 2010.

© Suirbhíreacht Ordánáis Éireann. Gach ceart ar chosaint. Uimhir cheadúnais 2010/18CCMA/Comhairle Contae na Gaillimhe.

Includes Ordnance Survey Ireland data reproduced under OSI Licence number 2010/18CCMA/Galway County Council. Unauthorised reproduction infringes Ordnance Survey Ireland and Government of Ireland copyright. © Ordnance Survey Ireland, 2010.

© Ordnance Survey Ireland. All rights reserved. Licence number 2010/18CCMA/Galway County Council.

Clients



Consultant

Corporate House
City East Business Park
Ballybrit, Galway, Ireland.

Tel +353 (0)91 460675
www.N6GalwayCity.ie
www.arup.ie

Job Title
N6 Galway City Ring Road

Scale
1:1000 @ A3

Date:
February 2018

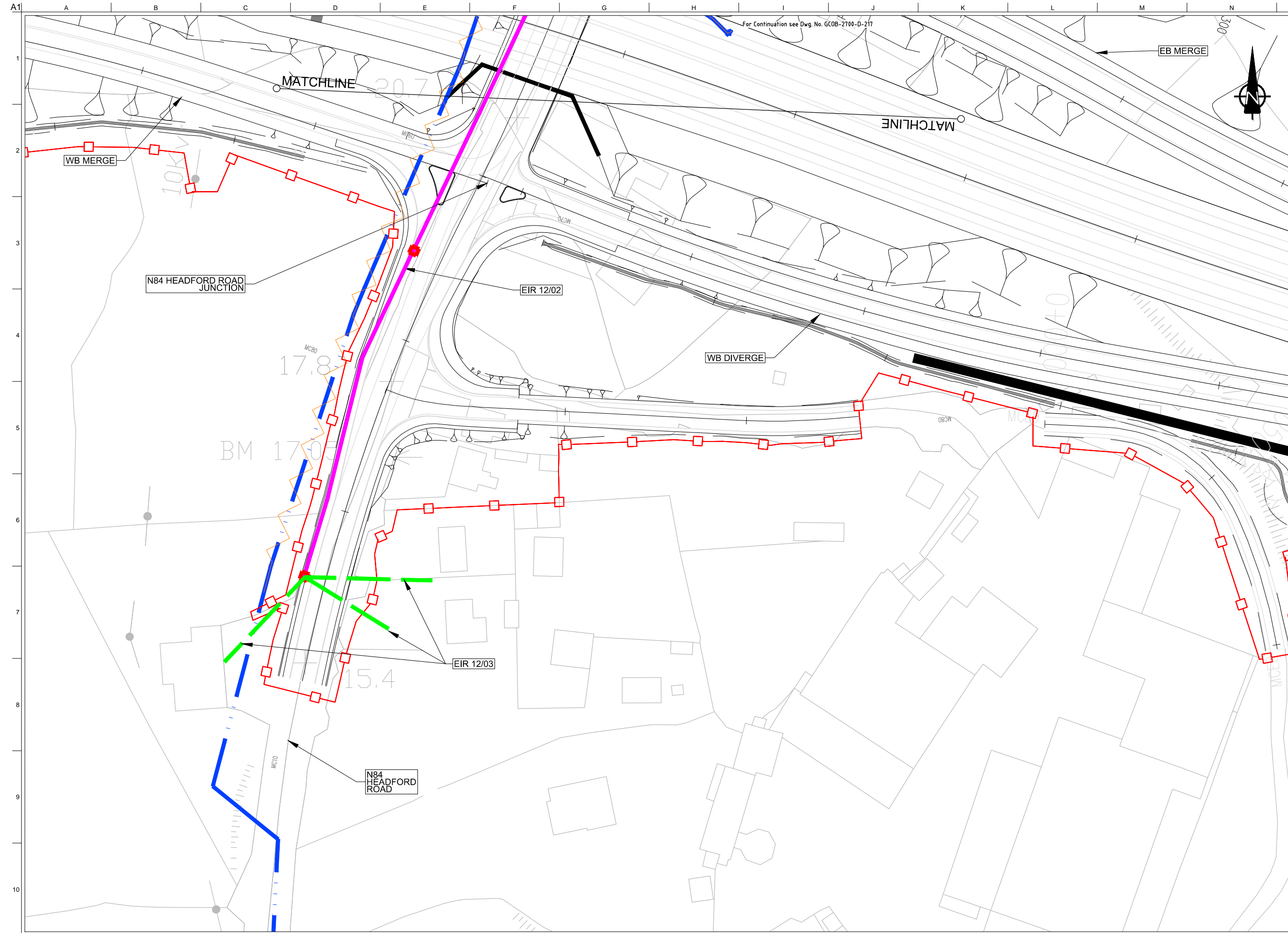
Issue	Date	By	Chkd	Appd
I1	22/02/2018	AG	TS	EMC

Drawing Title
Utility / Service Drawings
Eir Diversion Requirements

Drawing Status

For Information

Job No	Drawing No	Issue
233985-00	GCOB-2700-D-217	11



DESIGN REPORT


- Legend:**
- City Boundary
 - Proposed Development Boundary
 - Proposed Road Development
 - Existing Underground Eir Services
 - Existing Overhead Eir Services
 - Protect and maintain existing
 - Decommissioned line
 - New 4-way comms duct
 - New junction box location
 - Proposed Culvert
 - Structure
 - Proposed Attenuation Pond / Infiltration Basin / Wetlands
 - Proposed Stream Diversion

Son áireamh tá sonraíocht Shuirbhíreacht Orlánáis Éireann arna atáirgeadh fust Cheadúnas OSI Uimh. 2010/18CCMA/Comhairle Contae na Gaillimhe. Sírtaíonn atáirgeadh neamhdaraithe cóipeacht Shuirbhíreacht Orlánáis Éireann agus Rialtas na hÉireann. © Suirbhíreacht Orlánáis Éireann, 2010.

© Suirbhíreacht Orlánáis Éireann. Gach ceart ar chosaint. Uimhir cheadúnais 2010/18CCMA/Comhairle Contae na Gaillimhe. Includes Ordnance Survey Ireland data reproduced under OSI Licence number 2010/18CCMA/Galway County Council. Unauthorised reproduction infringes Ordnance Survey Ireland and Government of Ireland copyright. © Ordnance Survey Ireland, 2010.

© Ordnance Survey Ireland. All rights reserved. Licence number 2010/18CCMA/Galway County Council.

Clients



Consultant

Corporate House
City East Business Park
Ballybrit, Galway, Ireland.

Tel +353 (0)91 460675
www.N6GalwayCity.ie
www.arup.ie

Job Title
N6 Galway City Ring Road

Scale
1:1000 @ A3

Date:
February 2018

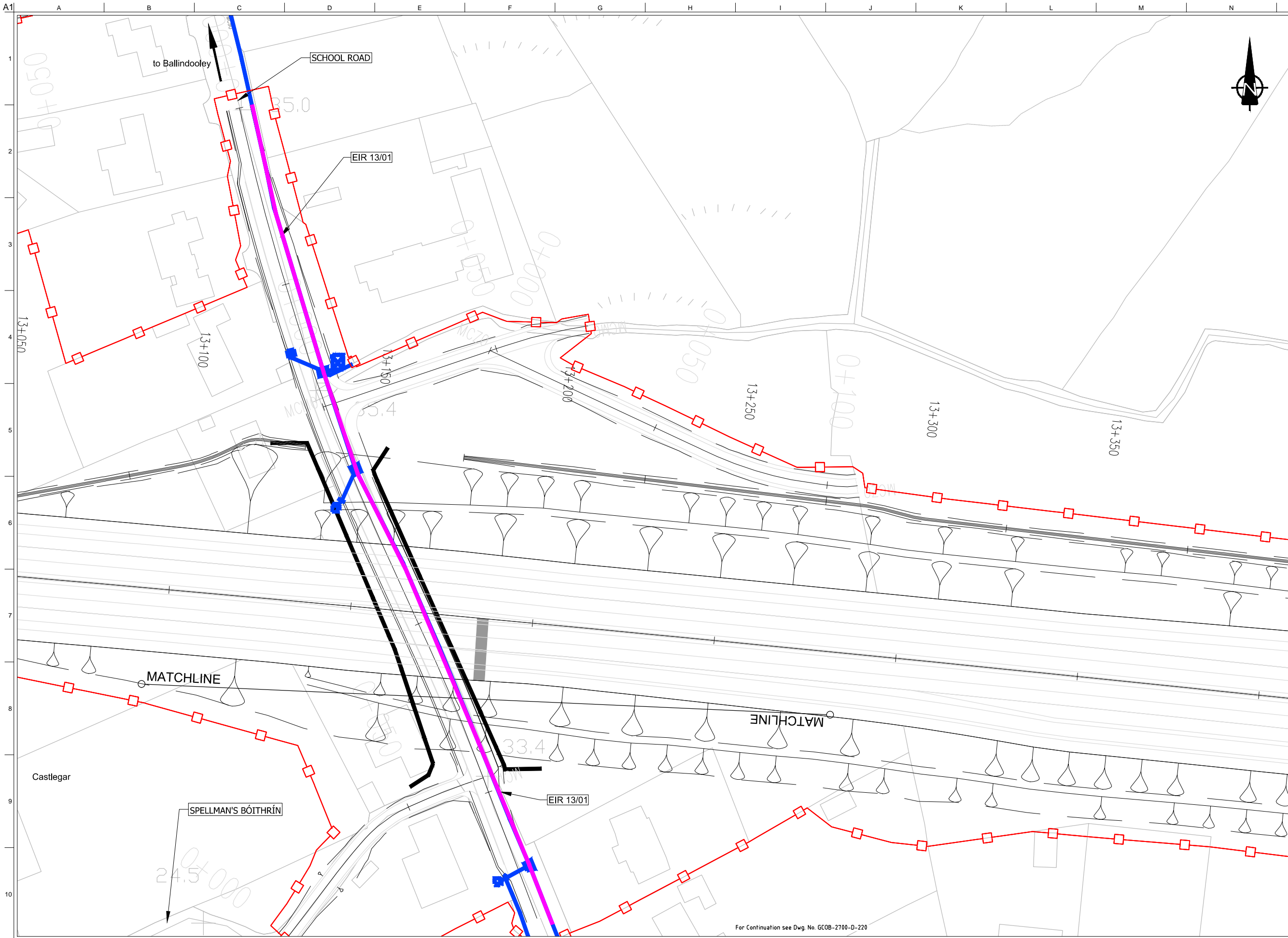
Issue	Date	By	Chkd	Appd
I2	21/03/2018	KJ	TS	EMC
I1	22/02/2018	AG	TS	EMC

Drawing Title
Utility / Service Drawings
Eir Diversion Requirements

Drawing Status

For Information

Job No	Drawing No	Issue
233985-00	GCOB-2700-D-218	12



- Legend:**
- City Boundary
 - Proposed Development Boundary
 - Proposed Road Development
 - Existing Underground Eir Services
 - Existing Overhead Eir Services
 - Protect and maintain existing
 - Decommissioned line
 - New 4-way comms duct
 - New junction box location
 - Proposed Culvert
 - Structure
 - Proposed Attenuation Pond / Infiltration Basin / Wetlands
 - Proposed Stream Diversion

Son áireamh tá sonraíocht Shuirbhíreachtí Ordánais Éireann arna atáirgeadh fust Cheadúnas OSI Uimh. 2010/18CCMA/Comhairle Contae na Gaillimhe. Sírtaíonn atáirgeadh neamhdaraithe cóipeacht Shuirbhíreachtí Ordánais Éireann agus Rialtas na hÉireann. © Suirbhíreacht Ordánais Éireann, 2010.

© Suirbhíreacht Ordánais Éireann. Gach ceart ar chosaint. Uimhir cheadúnais 2010/18CCMA/Comhairle Contae na Gaillimhe.

Includes Ordnance Survey Ireland data reproduced under OSI Licence number 2010/18CCMA/Galway County Council. Unauthorised reproduction infringes Ordnance Survey Ireland and Government of Ireland copyright. © Ordnance Survey Ireland, 2010.

© Ordnance Survey Ireland. All rights reserved. Licence number 2010/18CCMA/Galway County Council.

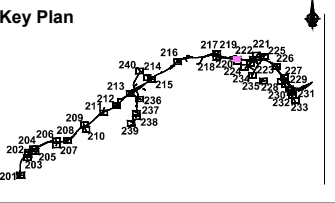
Clients

Comhairle Chontae na Gaillimhe
Galway County Council

An Roinn Iompair
Turasóireachta agus Spóirt
Department Transport, Tourism and Sport

Galway City Transport Project

TII
Transport Infrastructure Ireland



Consultant

ARUP

Corporate House
City East Business Park
Ballybrit, Galway, Ireland.

Tel +353 (0)91 460675
www.N6GalwayCity.ie
www.arup.ie

Job Title
N6 Galway City Ring Road

Scale
1:1000 @ A3

Date:
February 2018

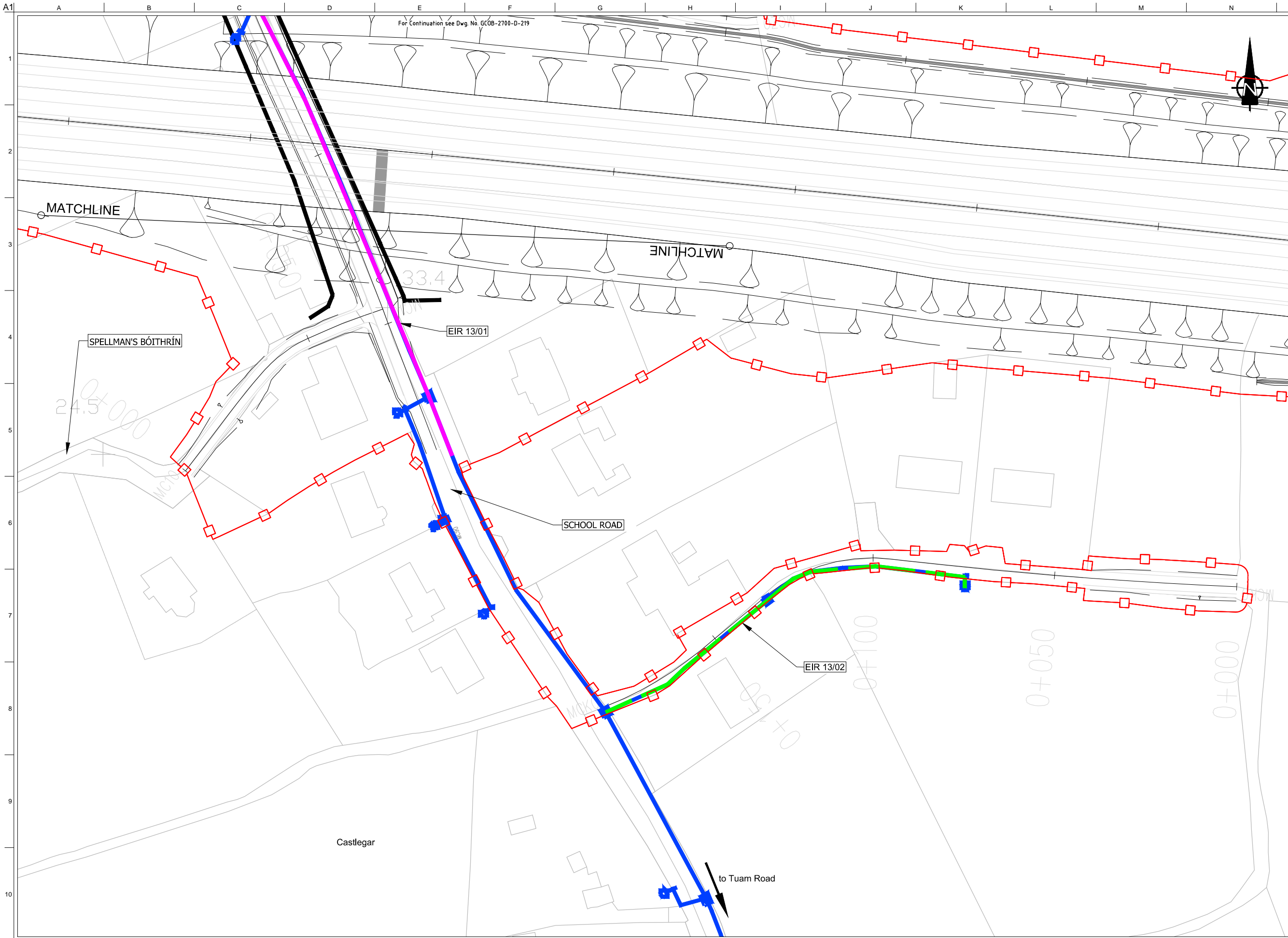
Issue	Date	By	Chkd	Appd
I1	22/02/2018	AG	TS	EMC

Drawing Title
Utility / Service Drawings
Eir Diversion Requirements

Drawing Status

For Information

Job No	Drawing No	Issue
233985-00	GCOB-2700-D-219	11



DESIGN REPORT

- Legend:**
- City Boundary
 - Proposed Development Boundary
 - Proposed Road Development
 - Existing Underground Eir Services
 - Existing Overhead Eir Services
 - Protect and maintain existing
 - Decommissioned line
 - New 4-way comms duct
 - New junction box location
 - Proposed Culvert
 - Structure
 - Proposed Attenuation Pond / Infiltration Basin / Wetlands
 - Proposed Stream Diversion

San díreambh tá sonraíocht Shuirbhíreacht Ordánais Éireann arna atáirgeadh fust Cheadúnas OSI Uimh. 2010/18CCMA/Comhairle Contae na Gaillimhe. Sírúinn atáirgeadh neamhdaraithe cóipeacht Shuirbhíreacht Ordánais Éireann agus Rialtas na hÉireann. © Suirbhíreacht Ordánais Éireann, 2010.

© Suirbhíreacht Ordánais Éireann. Gach ceart ar chosaint. Uimhir cheadúnais 2010/18CCMA/Comhairle Contae na Gaillimhe.

Includes Ordnance Survey Ireland data reproduced under OSI Licence number 2010/18CCMA/Galway County Council. Unauthorised reproduction infringes Ordnance Survey Ireland and Government of Ireland copyright. © Ordnance Survey Ireland, 2010.

© Ordnance Survey Ireland. All rights reserved. Licence number 2010/18CCMA/Galway County Council.


Clients

Comhairle Chontae na Gaillimhe
Galway County Council

Galway City Transport Project

An Roinn Iompair
Turasoireachta agus Spóirt

TII
Bonnagar Iompair Éireann



Consultant

ARUP

Corporate House
City East Business Park
Ballybrit, Galway, Ireland.

Tel +353 (0)91 460675
www.N6GalwayCity.ie
www.arup.ie

Job Title
N6 Galway City Ring Road

Scale
1:1000 @ A3

Date:
February 2018


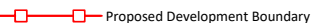
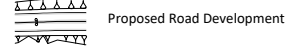

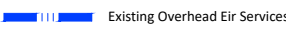
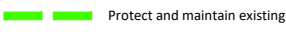
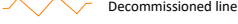
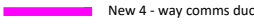
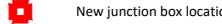
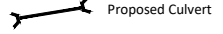

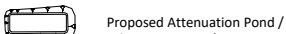
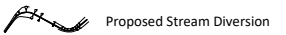
Issue	Date	By	Chkd	Appd
I1	22/02/2018	AG	TS	EMC

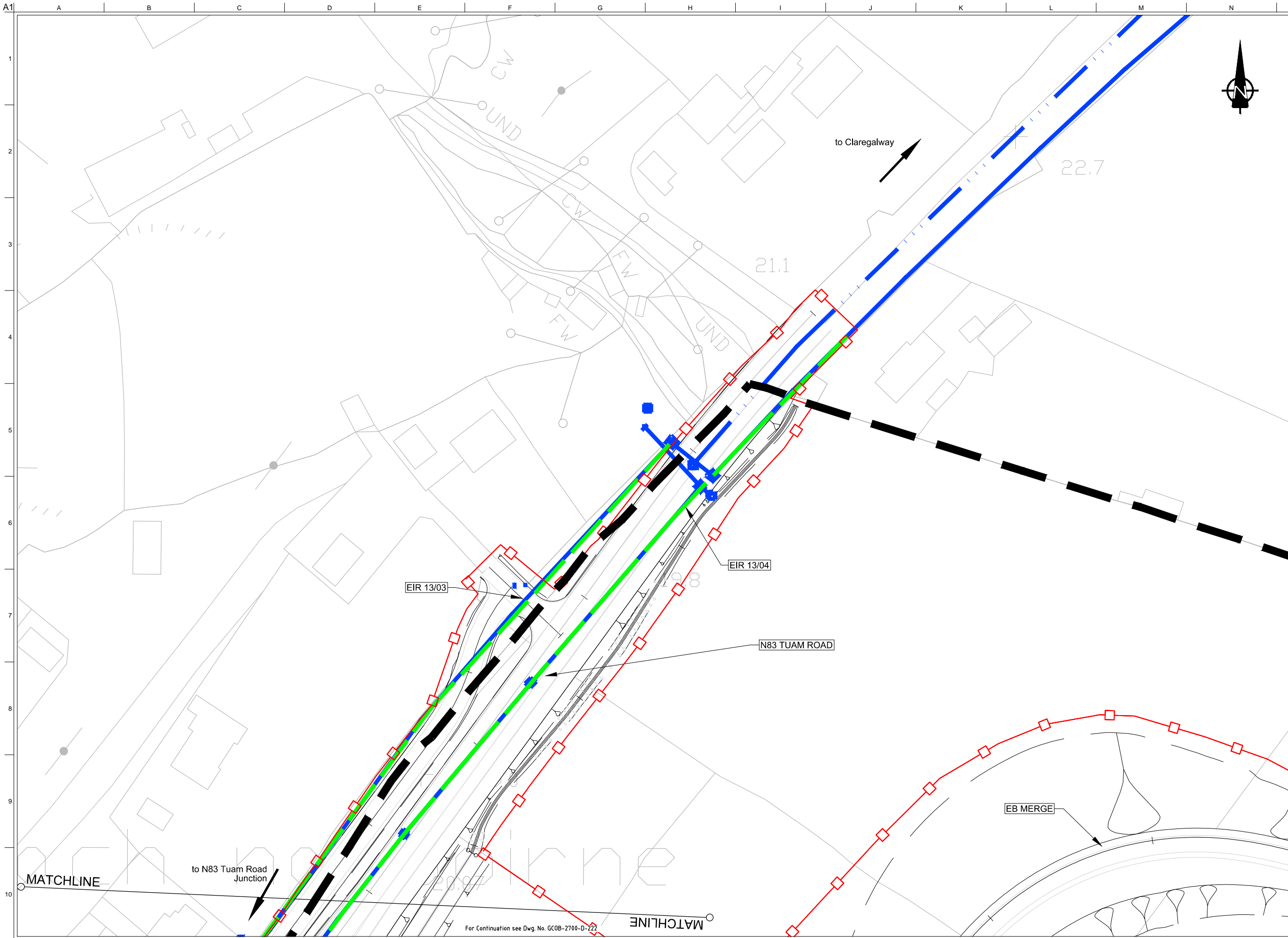
Drawing Title
Utility / Service Drawings
Eir Diversion Requirements

Drawing Status

For Information

Job No	Drawing No	Issue
233985-00	GCOB-2700-D-220	11

- Legend:**
-  City Boundary
 -  Proposed Development Boundary
 -  Proposed Road Development
 -  Existing Underground Eir Services
 -  Existing Overhead Eir Services
 -  Protect and maintain existing
 -  Decommissioned line
 -  New 4-way comms duct
 -  New junction box location
 -  Proposed Culvert
 -  Structure
 -  Proposed Attenuation Pond / Infiltration Basin / Wetlands
 -  Proposed Stream Diversion



San áireamh tá sonraíocht Shuirbhíreacht Ordnáis Éireann arna atáirgeadh fust Cheadúnas OSI Uimh. 2010/18CCMA/Comhairle Contae na Gaillimhe. Sírúinn atáirgeadh neamhdaraithe cóipeacht Shuirbhíreacht Ordnáis Éireann agus Rialtas na hÉireann. © Suirbhíreacht Ordnáis Éireann, 2010.

© Suirbhíreacht Ordnáis Éireann. Gach ceart ar chosaint. Uimhir cheadúnais 2010/18CCMA/Comhairle Contae na Gaillimhe.

Includes Ordnance Survey Ireland data reproduced under OSI Licence number 2010/18CCMA/Galway County Council. Unauthorised reproduction infringes Ordnance Survey Ireland and Government of Ireland copyright. © Ordnance Survey Ireland, 2010.

© Ordnance Survey Ireland. All rights reserved. Licence number 2010/18CCMA/Galway County Council.


Clients



Comhairle Chontae na Gaillimhe
Galway County Council

An Roinn Iompair Turasóireachta agus Spóirt
Department Transport, Tourism and Sport

TIIP
Transport Infrastructure Ireland



Consultant



ARUP

Corporate House
City East Business Park
Ballybrit, Galway, Ireland.

Tel +353 (0)91 460675
www.N6GalwayCity.ie
www.arup.ie

Job Title
N6 Galway City Ring Road

Scale
1:1000 @ A3

Date:
February 2018

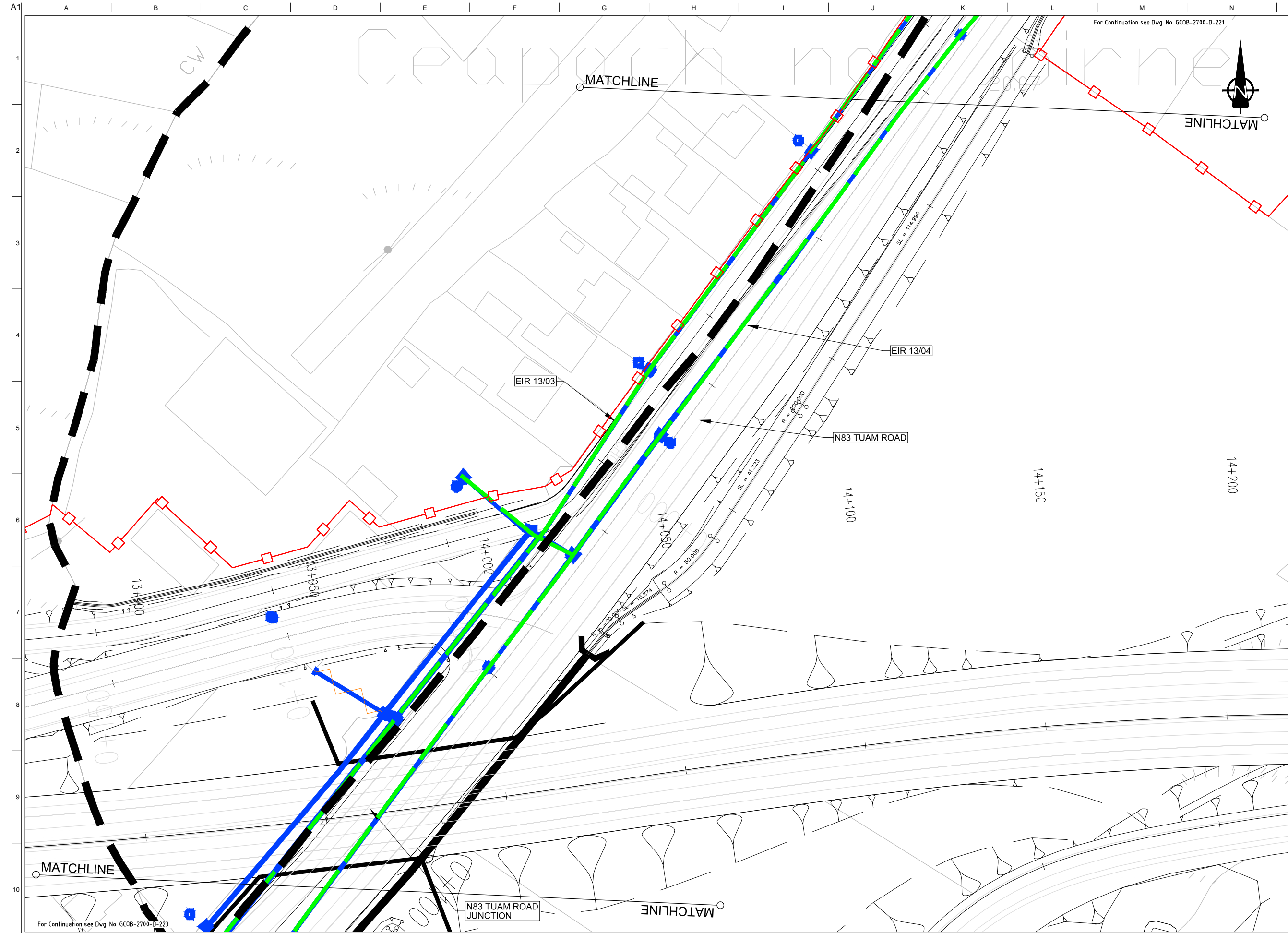
Issue	Date	By	Chkd	Appd
I1	22/02/2018	AG	TS	EMC

Drawing Title
Utility / Service Drawings
Eir Diversion Requirements

Drawing Status

For Information

Job No	Drawing No	Issue
233985-00	GCOB-2700-D-221	11



DESIGN REPORT

- Legend:**
- City Boundary
 - Proposed Development Boundary
 - Proposed Road Development
 - Existing Underground Eir Services
 - Existing Overhead Eir Services
 - Protect and maintain existing
 - Decommissioned line
 - New 4-way comms duct
 - New junction box location
 - Proposed Culvert
 - Structure
 - Proposed Attenuation Pond / Infiltration Basin / Wetlands
 - Proposed Stream Diversion

San áireamh tá sonraíocht Shuirbhíreachtí Orlánáis Éireann arna atáirgeadh fúis Cheadúnas OSÍ Uimh. 2010/18CCMA/Comhairle Contae na Gaillimhe. Sírúinn atáirgeadh neamhdaraithe cóipeacht Shuirbhíreachtí Orlánáis Éireann agus Rialtas na hÉireann. © Suirbhíreacht Orlánáis Éireann, 2010.

© Suirbhíreacht Orlánáis Éireann. Gach ceart ar chosaint. Uimhir cheadúnais 2010/18CCMA/Comhairle Contae na Gaillimhe.

Includes Ordnance Survey Ireland data reproduced under OSI Licence number 2010/18CCMA/Galway County Council. Unauthorised reproduction infringes Ordnance Survey Ireland and Government of Ireland copyright. © Ordnance Survey Ireland, 2010.

© Ordnance Survey Ireland. All rights reserved. Licence number 2010/18CCMA/Galway County Council.

Clients

Key Plan

Consultant

Corporate House
City East Business Park
Ballybrit, Galway, Ireland.

Tel +353 (0)91 460675
www.N6GalwayCity.ie
www.arup.ie

Job Title
N6 Galway City Ring Road

Scale
1:1000 @ A3

Date:
February 2018

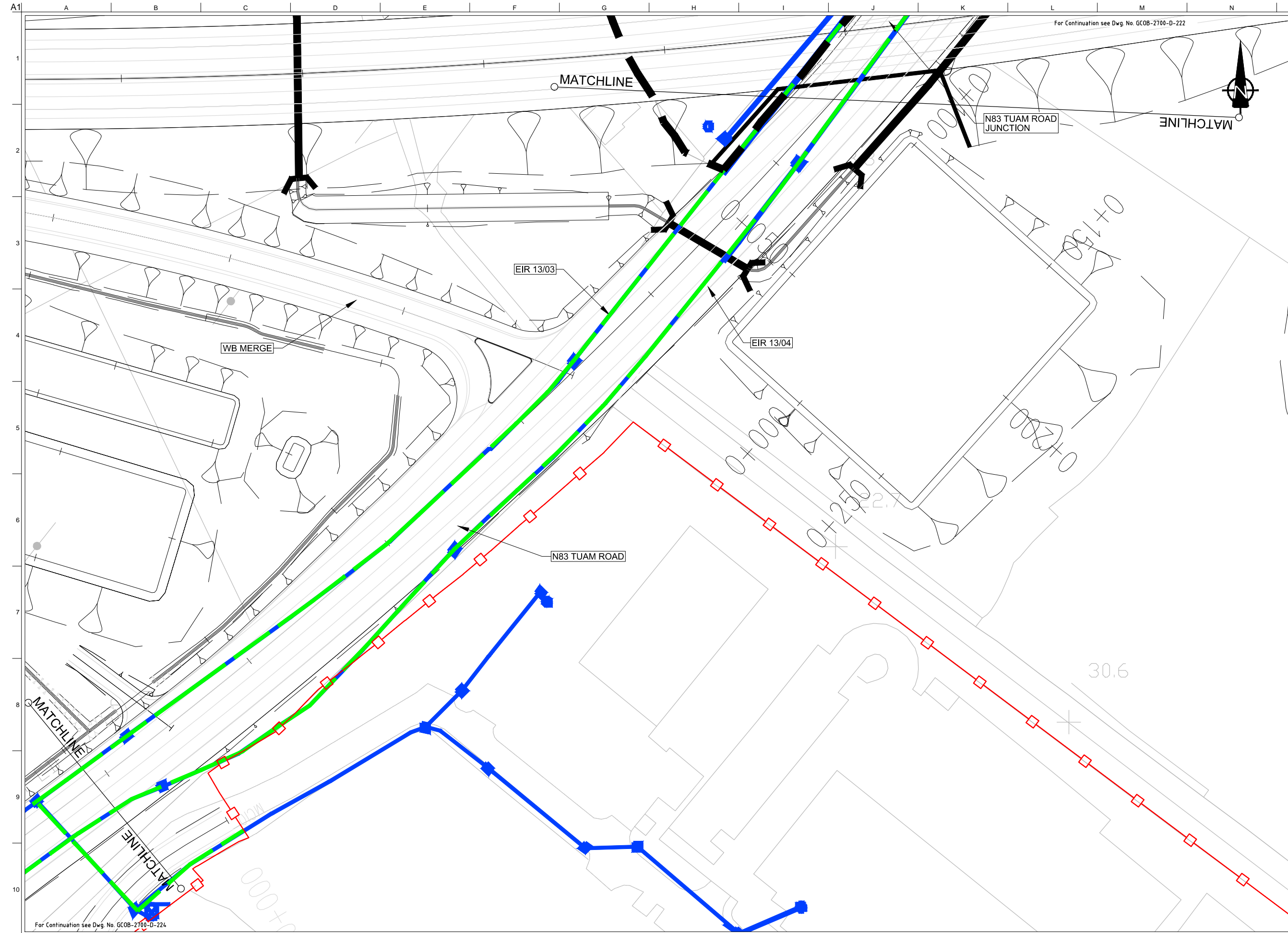
Issue	Date	By	Chkd	Appd
I1	22/02/2018	AG	TS	EMC

Drawing Title
Utility / Service Drawings
Eir Diversion Requirements

Drawing Status

For Information

Job No	Drawing No	Issue
233985-00	GCOB-2700-D-222	11



DESIGN REPORT

- Legend:**
- City Boundary
 - Proposed Development Boundary
 - Proposed Road Development
 - Existing Underground Eir Services
 - Existing Overhead Eir Services
 - Protect and maintain existing
 - Decommissioned line
 - New 4-way comms duct
 - New junction box location
 - Proposed Culvert
 - Structure
 - Proposed Attenuation Pond / Infiltration Basin / Wetlands
 - Proposed Stream Diversion

For Continuation see Dwg. No. GCOB-2700-D-224


Son áireamh tá sonraíocht Shuirbhíreacht Orlánáis Éireann arna atáirgeadh fúis Cheadúnas OSI Uimh. 2010/18CCMA/Comhairle Contae na Gaillimhe. Sírúinn atáirgeadh neamhdaraithe cóipeacht Shuirbhíreacht Orlánáis Éireann agus Rialtas na hÉireann. © Suirbhíreacht Orlánáis Éireann, 2010.

© Suirbhíreacht Orlánáis Éireann. Gach ceart ar chosaint. Uimhir cheadúnais 2010/18CCMA/Comhairle Contae na Gaillimhe.

Includes Ordnance Survey Ireland data reproduced under OSI Licence number 2010/18CCMA/Galway County Council. Unauthorised reproduction infringes Ordnance Survey Ireland and Government of Ireland copyright. © Ordnance Survey Ireland, 2010.

© Ordnance Survey Ireland. All rights reserved. Licence number 2010/18CCMA/Galway County Council.

Clients



Consultant

Corporate House
City East Business Park
Ballybrit, Galway, Ireland.

Tel +353 (0)91 460675
www.N6GalwayCity.ie
www.arup.ie

Job Title
N6 Galway City Ring Road

Scale
1:1000 @ A3

Date:
February 2018

Issue	Date	By	Chkd	Appd
I2	21/03/2018	KJ	TS	EMC
I1	22/02/2018	AG	TS	EMC

Drawing Title
Utility / Service Drawings
Eir Diversion Requirements

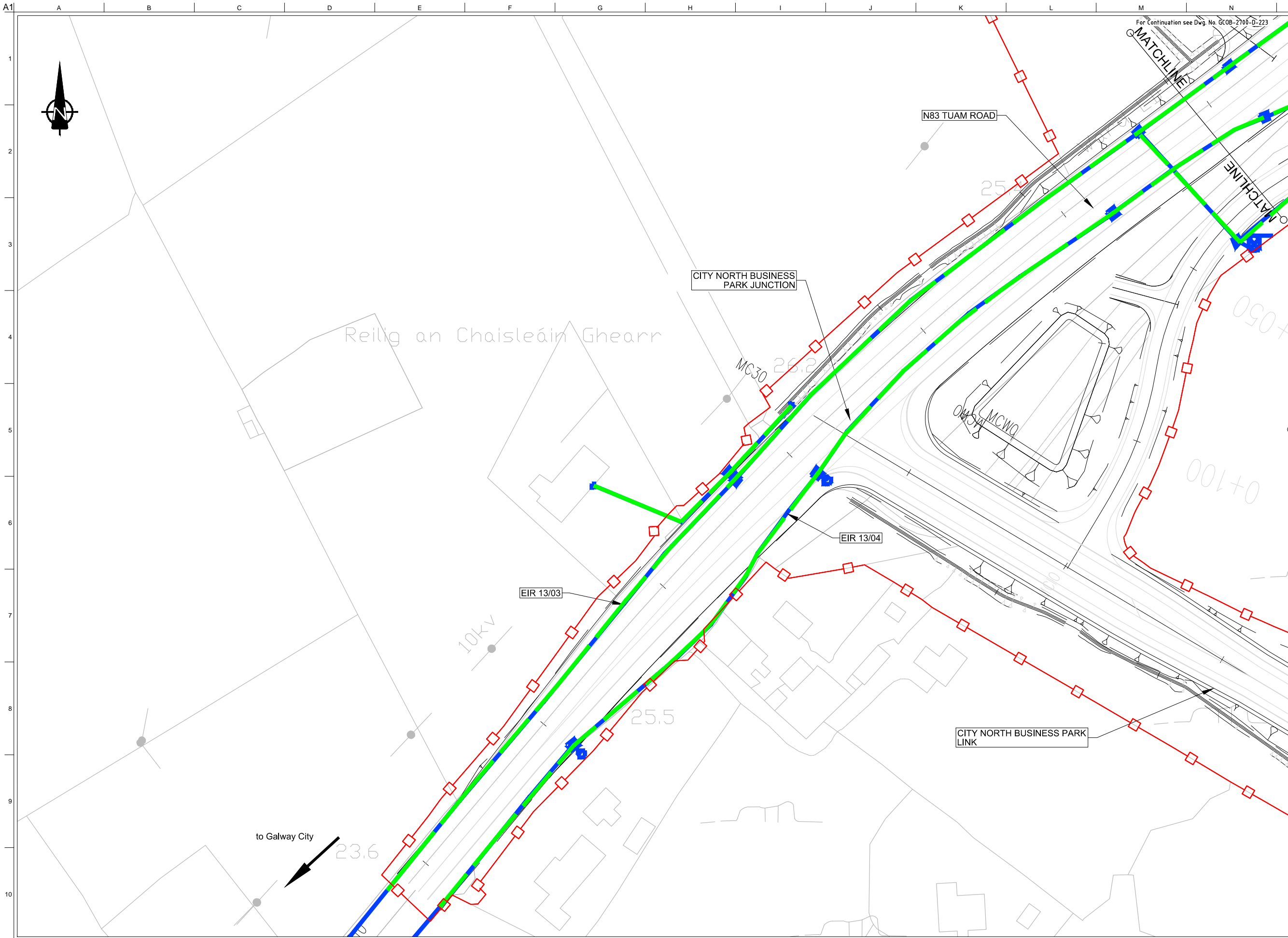
Drawing Status

For Information

Job No	Drawing No	Issue
233985-00	GCOB-2700-D-223	12

DESIGN REPORT

- Legend:**
- City Boundary
 - Proposed Development Boundary
 - Proposed Road Development
 - Existing Underground Eir Services
 - Existing Overhead Eir Services
 - Protect and maintain existing
 - Decommissioned line
 - New 4-way comms duct
 - New junction box location
 - Proposed Culvert
 - Structure
 - Proposed Attenuation Pond / Infiltration Basin / Wetlands
 - Proposed Stream Diversion



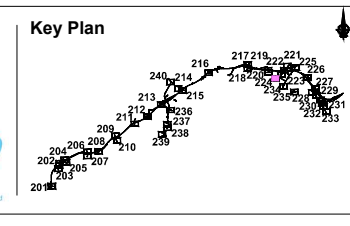
San díreámh tá sonraíocht Shuirbhíreacht Ordnáis Éireann arna atáirgeadh fust Cheadúnas OSI Uimh. 2010/18CCMA/Comhairle Contae na Gaillimhe. Sírtaíonn atáirgeadh neamhdaraithe cóipeacht Shuirbhíreacht Ordnáis Éireann agus Rialtas na hÉireann. © Suirbhíreacht Ordnáis Éireann, 2010.

© Suirbhíreacht Ordnáis Éireann. Gach ceart ar chosaint. Uimhir cheadúnais 2010/18CCMA/Comhairle Contae na Gaillimhe.

Includes Ordnance Survey Ireland data reproduced under OSI Licence number 2010/18CCMA/Galway County Council. Unauthorised reproduction infringes Ordnance Survey Ireland and Government of Ireland copyright. © Ordnance Survey Ireland, 2010.

© Ordnance Survey Ireland. All rights reserved. Licence number 2010/18CCMA/Galway County Council.

Clients



Consultant

Corporate House
City East Business Park
Ballybrit, Galway, Ireland.

Tel +353 (0)91 460675
www.N6GalwayCity.ie
www.arup.ie

Job Title
N6 Galway City Ring Road

Scale
1:1000 @ A3

Date:
February 2018

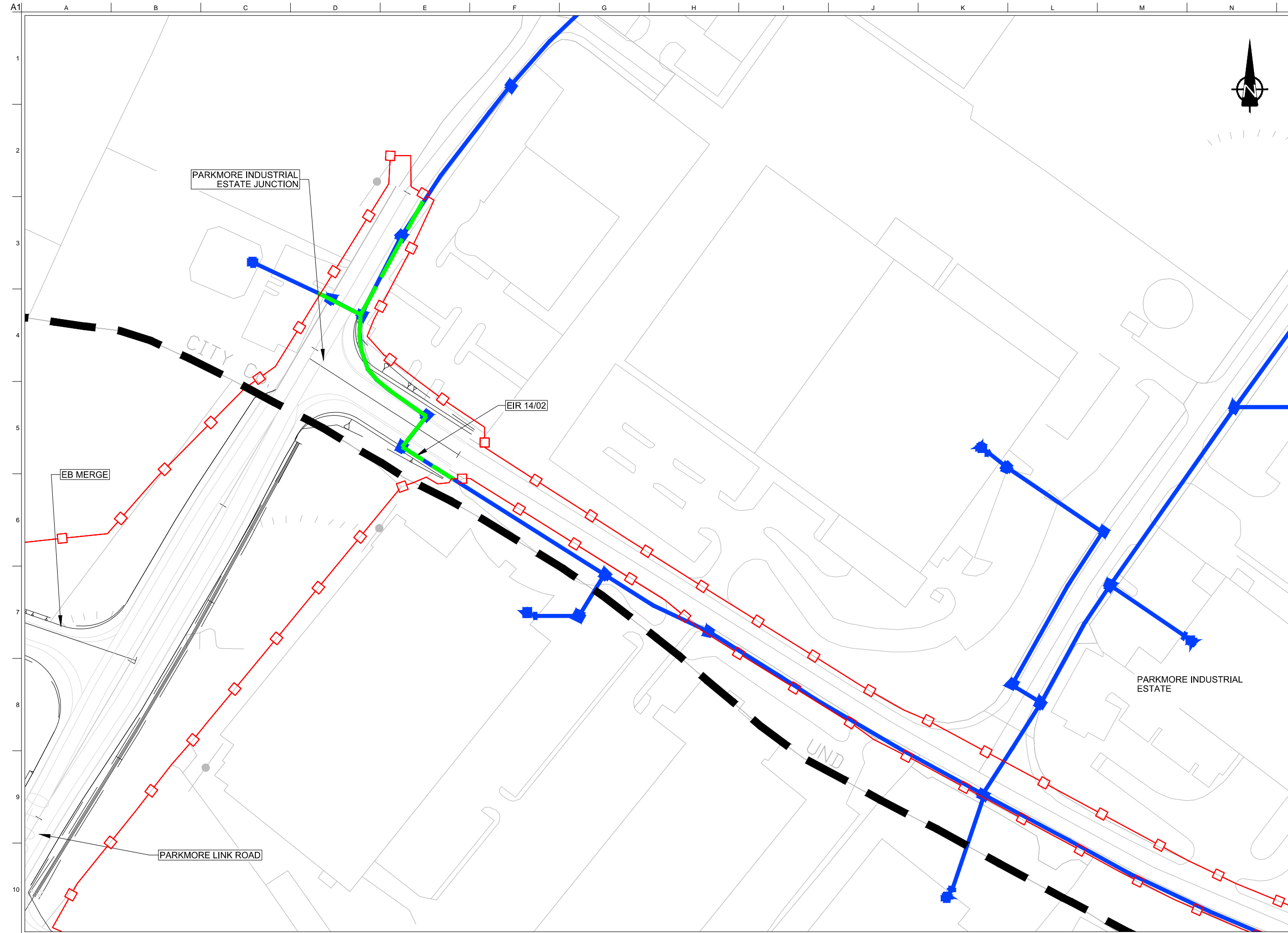
Issue	Date	By	Chkd	Appd
I1	22/02/2018	AG	TS	EMC

Drawing Title
Utility / Service Drawings
Eir Diversion Requirements

Drawing Status

For Information

Job No	Drawing No	Issue
233985-00	GCOB-2700-D-224	11



DESIGN REPORT

- Legend:**
- City Boundary
 - Proposed Development Boundary
 - Proposed Road Development
 - Existing Underground Eir Services
 - Existing Overhead Eir Services
 - Protect and maintain existing
 - Decommissioned line
 - New 4-way comms duct
 - New junction box location
 - Proposed Culvert
 - Structure
 - Proposed Attenuation Pond / Infiltration Basin / Wetlands
 - Proposed Stream Diversion




San áireamh tá sonraíocht Shuirbhíreachtí Ordánais Éireann arna atáirgeadh fust Cheadúnas OSI Uimh. 2010/18CCMA/Comhairle Contae na Gaillimhe. Sírtaíonn atáirgeadh neamhdaraithe cóipeacht Shuirbhíreachtí Ordánais Éireann agus Rialtas na hÉireann. © Suirbhíreacht Ordánais Éireann, 2010.

© Suirbhíreacht Ordánais Éireann. Gach ceart ar chosaint. Uimhir cheadúnais 2010/18CCMA/Comhairle Contae na Gaillimhe.

Includes Ordnance Survey Ireland data reproduced under OSI Licence number 2010/18CCMA/Galway County Council. Unauthorised reproduction infringes Ordnance Survey Ireland and Government of Ireland copyright. © Ordnance Survey Ireland, 2010.

© Ordnance Survey Ireland. All rights reserved. Licence number 2010/18CCMA/Galway County Council.

Clients



Consultant

Corporate House
City East Business Park
Ballybrit, Galway, Ireland.

Tel +353 (0)91 460675
www.N6GalwayCity.ie
www.arup.ie

Job Title
N6 Galway City Ring Road

Scale
1:1000 @ A3

Date:
February 2018














Issue	Date	By	Chkd	Appd
I1	22/02/2018	AG	TS	EMC

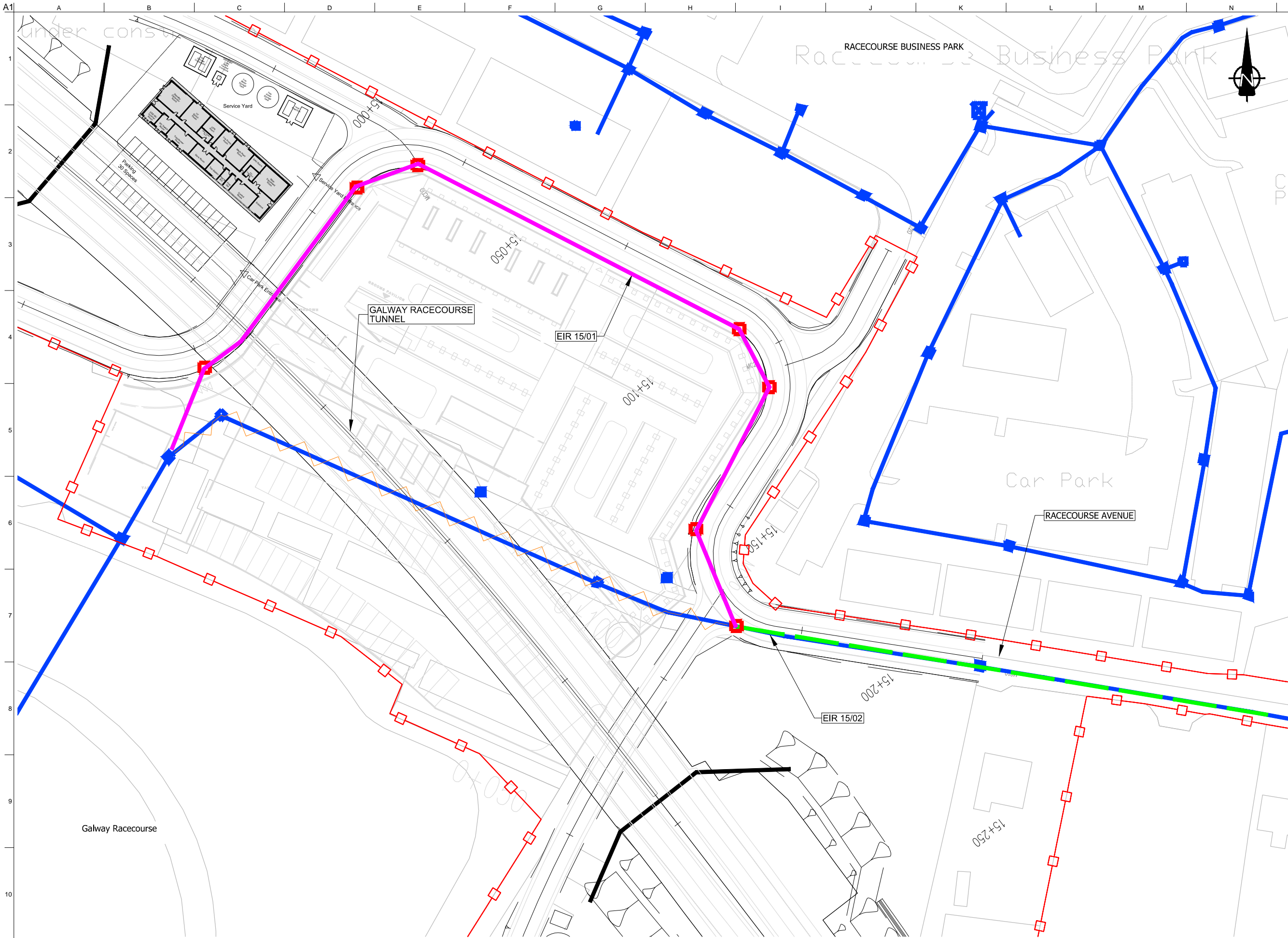
Drawing Title
Utility / Service Drawings
Eir Diversion Requirements

Drawing Status

For Information

Job No	Drawing No	Issue
233985-00	GCOB-2700-D-225	11

- Legend:**
-  City Boundary
 -  Proposed Development Boundary
 -  Proposed Road Development
 -  Existing Underground Eir Services
 -  Existing Overhead Eir Services
 -  Protect and maintain existing
 -  Decommissioned line
 -  New 4-way comms duct
 -  New junction box location
 -  Proposed Culvert
 -  Structure
 -  Proposed Attenuation Pond / Infiltration Basin / Wetlands
 -  Proposed Stream Diversion



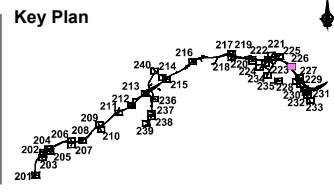
San áireamh tá sonraíocht Shuirbhíreacha Ordánáis Éireann arna atáirgeadh faoi Cheadúnas OSI Uimh. 2010/18CCMA/Comhairle Contae na Gaillimhe. Sírtaíonn atáirgeadh neamhdaraithe cóipeacht Shuirbhíreacha Ordánáis Éireann agus Rialtas na hÉireann. © Suirbhíreacha Ordánáis Éireann, 2010.

© Suirbhíreacha Ordánáis Éireann. Gach ceart ar chosaint.
Uimhir cheadúnais 2010/18CCMA/Comhairle Contae na Gaillimhe.

Includes Ordnance Survey Ireland data reproduced under OSI Licence number 2010/18CCMA/Galway County Council. Unauthorised reproduction infringes Ordnance Survey Ireland and Government of Ireland copyright. © Ordnance Survey Ireland, 2010.

© Ordnance Survey Ireland. All rights reserved. Licence number 2010/18CCMA/Galway County Council.

Clients

Consultant



Corporate House
City East Business Park
Ballybrit, Galway, Ireland.

Tel +353 (0)91 460675
www.N6GalwayCity.ie
www.arup.ie

Job Title
N6 Galway City Ring Road

Scale
1:1000 @ A3

Date:
February 2018

Issue	Date	By	Chkd	Appd
I1	22/02/2018	AG	TS	EMC














Drawing Title
Utility / Service Drawings
Eir Diversion Requirements

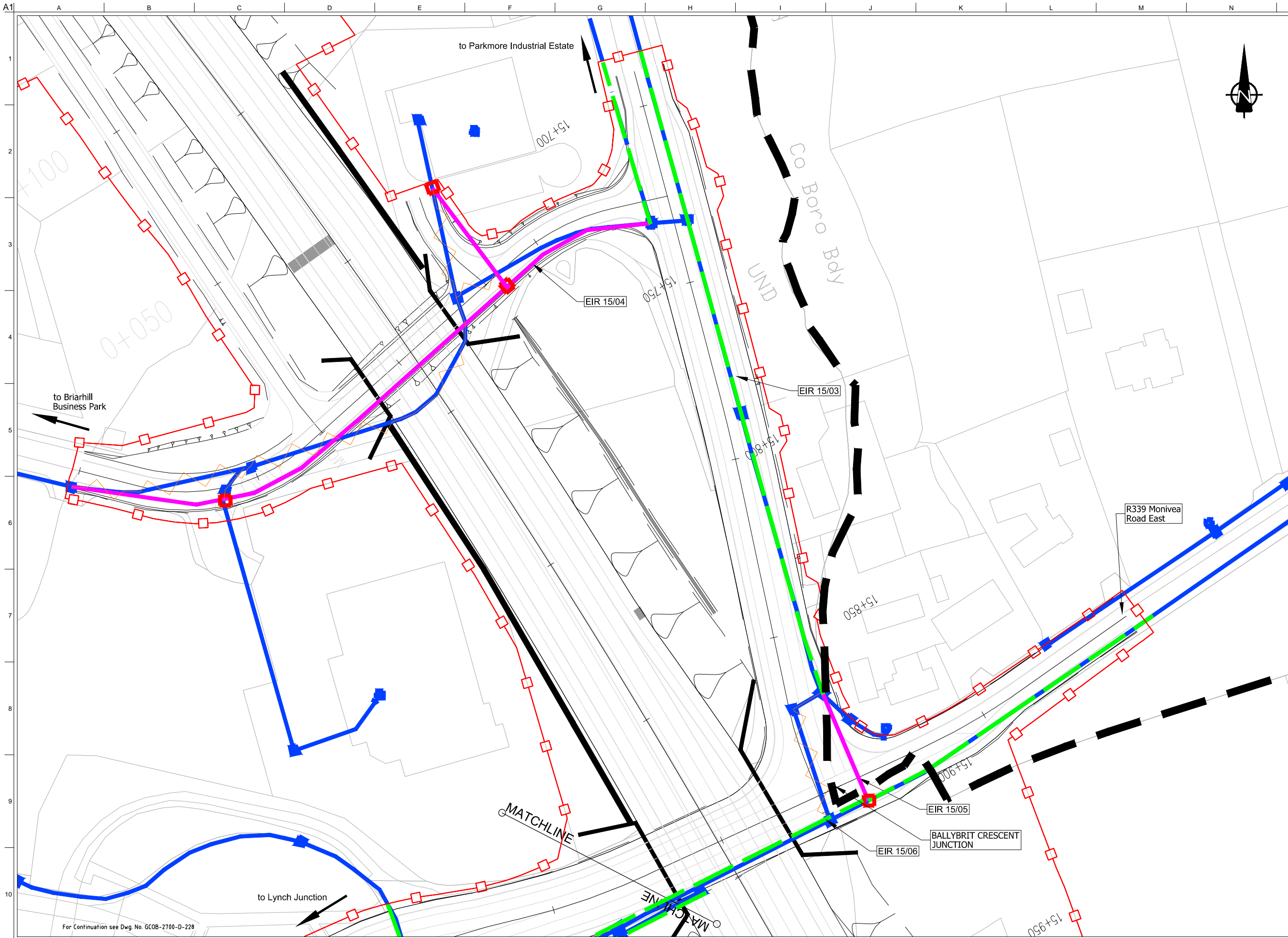
Drawing Status

For Information

Job No	Drawing No	Issue
233985-00	GCOB-2700-D-226	11

DESIGN REPORT

- Legend:**
-  City Boundary
 -  Proposed Development Boundary
 -  Proposed Road Development
 -  Existing Underground Eir Services
 -  Existing Overhead Eir Services
 -  Protect and maintain existing
 -  Decommissioned line
 -  New 4-way comms duct
 -  New junction box location
 -  Proposed Culvert
 -  Structure
 -  Proposed Attenuation Pond / Infiltration Basin / Wetlands
 -  Proposed Stream Diversion




San áireamh tá sonraíocht Shuirbhíreacht Ordnáis Éireann arna áitirgeadh fust Cheadúnas OSI Uimh. 2010/18CCMA/Comhairle Contae na Gaillimhe. Sírtaíonn áitirgeadh neamhdaraithe cóipeacht Shuirbhíreacht Ordnáis Éireann agus Rialtas na hÉireann. © Suirbhíreacht Ordnáis Éireann, 2010.

© Suirbhíreacht Ordnáis Éireann. Gach ceart ar chosaint. Uimhir cheadúnais 2010/18CCMA/Comhairle Contae na Gaillimhe.

Includes Ordnance Survey Ireland data reproduced under OSI Licence number 2010/18CCMA/Galway County Council. Unauthorised reproduction infringes Ordnance Survey Ireland and Government of Ireland copyright. © Ordnance Survey Ireland, 2010.

© Ordnance Survey Ireland. All rights reserved. Licence number 2010/18CCMA/Galway County Council.

Clients

Consultant



Corporate House
City East Business Park
Ballybrit, Galway, Ireland.

Tel +353 (0)91 460675
www.N6GalwayCity.ie
www.arup.ie

Job Title
N6 Galway City Ring Road

Scale
1:1000 @ A3

Date:
February 2018

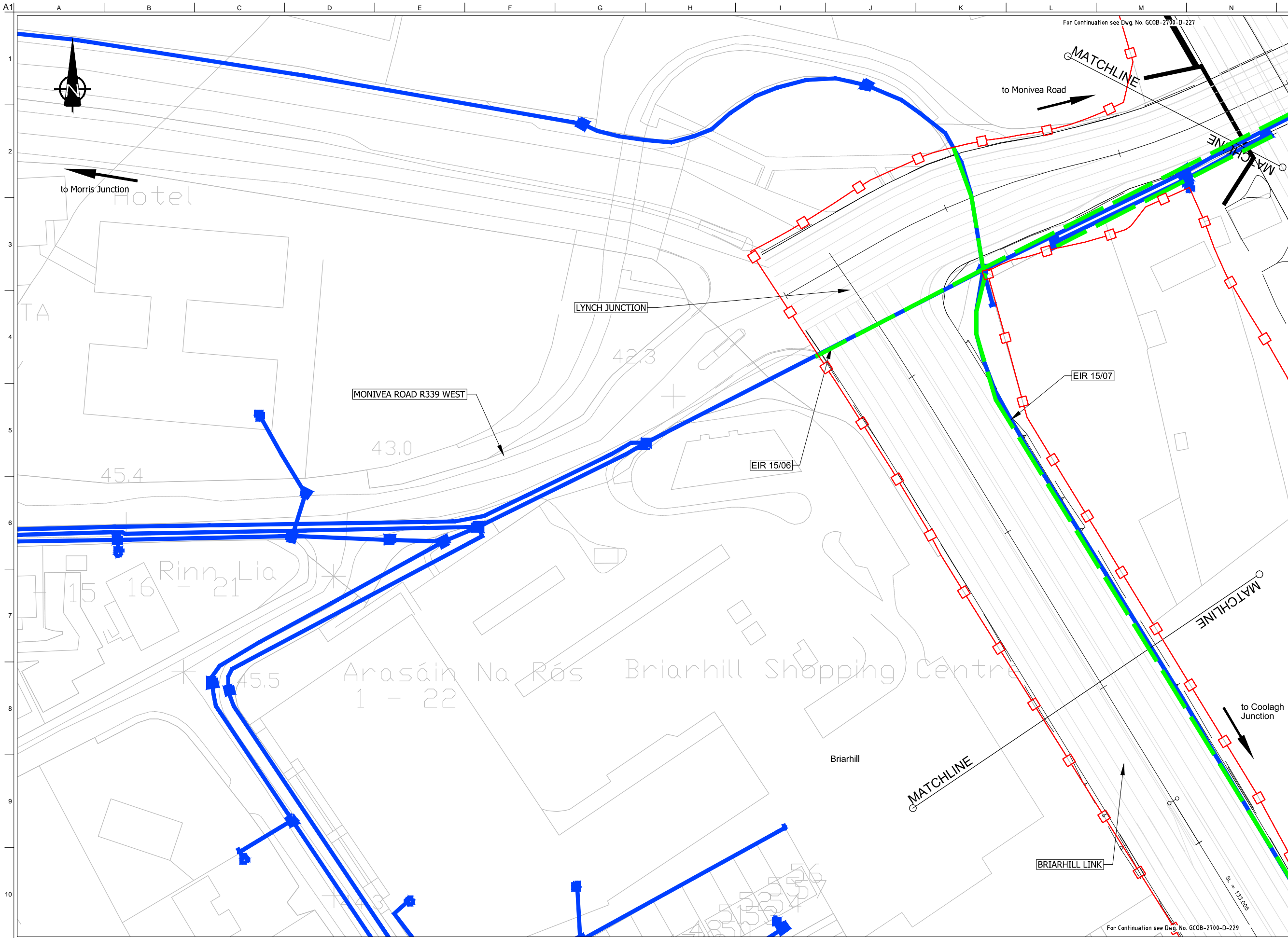
Issue	Date	By	Chkd	Appd
I1	22/02/2018	AG	TS	EMC

Drawing Title
Utility / Service Drawings
Eir Diversion Requirements

Drawing Status

For Information

Job No	Drawing No	Issue
233985-00	GCOB-2700-D-227	11



DESIGN REPORT

- Legend:**
- City Boundary
 - Proposed Development Boundary
 - Proposed Road Development
 - Existing Underground Eir Services
 - Existing Overhead Eir Services
 - Protect and maintain existing
 - Decommissioned line
 - New 4-way comms duct
 - New junction box location
 - Proposed Culvert
 - Structure
 - Proposed Attenuation Pond / Infiltration Basin / Wetlands
 - Proposed Stream Diversion


Son áireamh tá sonraíocht Shuirbhíreacht Ordnáis Éireann arna atáirgeadh fust Cheadúnas OSI Uimh. 2010/18CCMA/Comhairle Contae na Gaillimhe. Sírtaíonn atáirgeadh neamhdaraithe cóipeacht Shuirbhíreacht Ordnáis Éireann agus Rialtas na hÉireann. © Suirbhíreacht Ordnáis Éireann, 2010.

© Suirbhíreacht Ordnáis Éireann. Gach ceart ar chosaint. Uimhir cheadúnais 2010/18CCMA/Comhairle Contae na Gaillimhe.

Includes Ordnance Survey Ireland data reproduced under OSI Licence number 2010/18CCMA/Galway County Council. Unauthorised reproduction infringes Ordnance Survey Ireland and Government of Ireland copyright. © Ordnance Survey Ireland, 2010.

© Ordnance Survey Ireland. All rights reserved. Licence number 2010/18CCMA/Galway County Council.

Clients



Consultant

Corporate House
City East Business Park
Ballybrit, Galway, Ireland.

Tel +353 (0)91 460675
www.N6GalwayCity.ie
www.arup.ie

Job Title
N6 Galway City Ring Road

Scale
1:1000 @ A3

Date:
February 2018

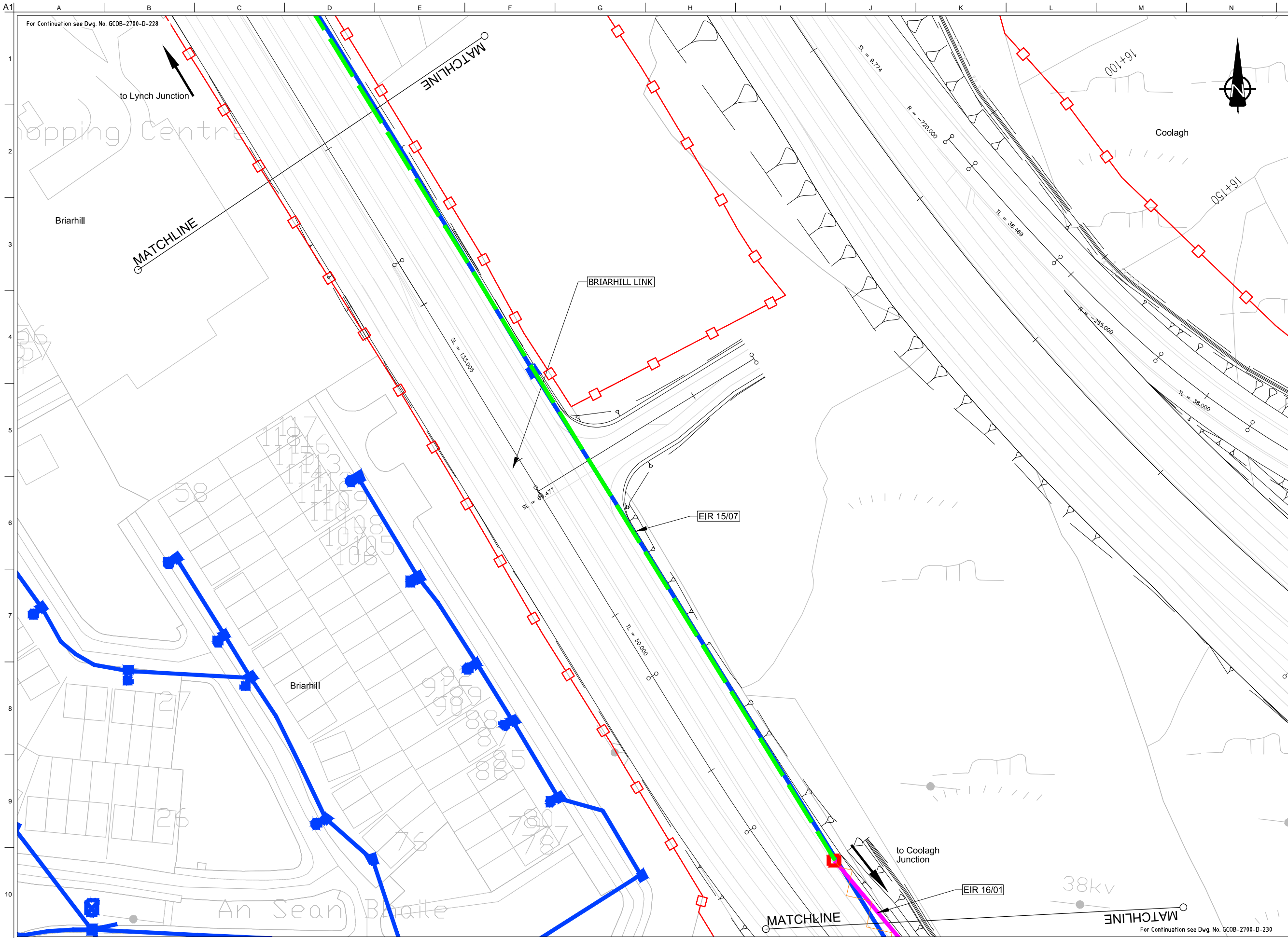
Issue	Date	By	Chkd	Appd
I1	22/02/2018	AG	TS	EMC

Drawing Title
Utility / Service Drawings
Eir Diversion Requirements

Drawing Status

For Information

Job No	Drawing No	Issue
233985-00	GCOB-2700-D-228	11



- Legend:**
- City Boundary
 - Proposed Development Boundary
 - Proposed Road Development
 - Existing Underground Eir Services
 - Existing Overhead Eir Services
 - Protect and maintain existing
 - Decommissioned line
 - New 4-way comms duct
 - New junction box location
 - Proposed Culvert
 - Structure
 - Proposed Attenuation Pond / Infiltration Basin / Wetlands
 - Proposed Stream Diversion


San áireamh tá sonraíocht Shuirbhíreacht Ordnáis Éireann arna atáirgeadh fúis Cheadúnas OSI Uimh. 2010/18CCMA/Comhairle Contae na Gaillimhe. Sírtaíonn atáirgeadh neamhdaraithe cóipeacht Shuirbhíreacht Ordnáis Éireann agus Rialtas na hÉireann. © Suirbhíreacht Ordnáis Éireann, 2010.

© Suirbhíreacht Ordnáis Éireann. Gach ceart ar chosaint. Uimhir cheadúnais 2010/18CCMA/Comhairle Contae na Gaillimhe.

Includes Ordnance Survey Ireland data reproduced under OSI Licence number 2010/18CCMA/Galway County Council. Unauthorised reproduction infringes Ordnance Survey Ireland and Government of Ireland copyright. © Ordnance Survey Ireland, 2010.

© Ordnance Survey Ireland. All rights reserved. Licence number 2010/18CCMA/Galway County Council.

Clients



Consultant

Corporate House
City East Business Park
Ballybrit, Galway, Ireland.

Tel +353 (0)91 460675
www.N6GalwayCity.ie
www.arup.ie

Job Title
N6 Galway City Ring Road

Scale
1:1000 @ A3

Date:
February 2018

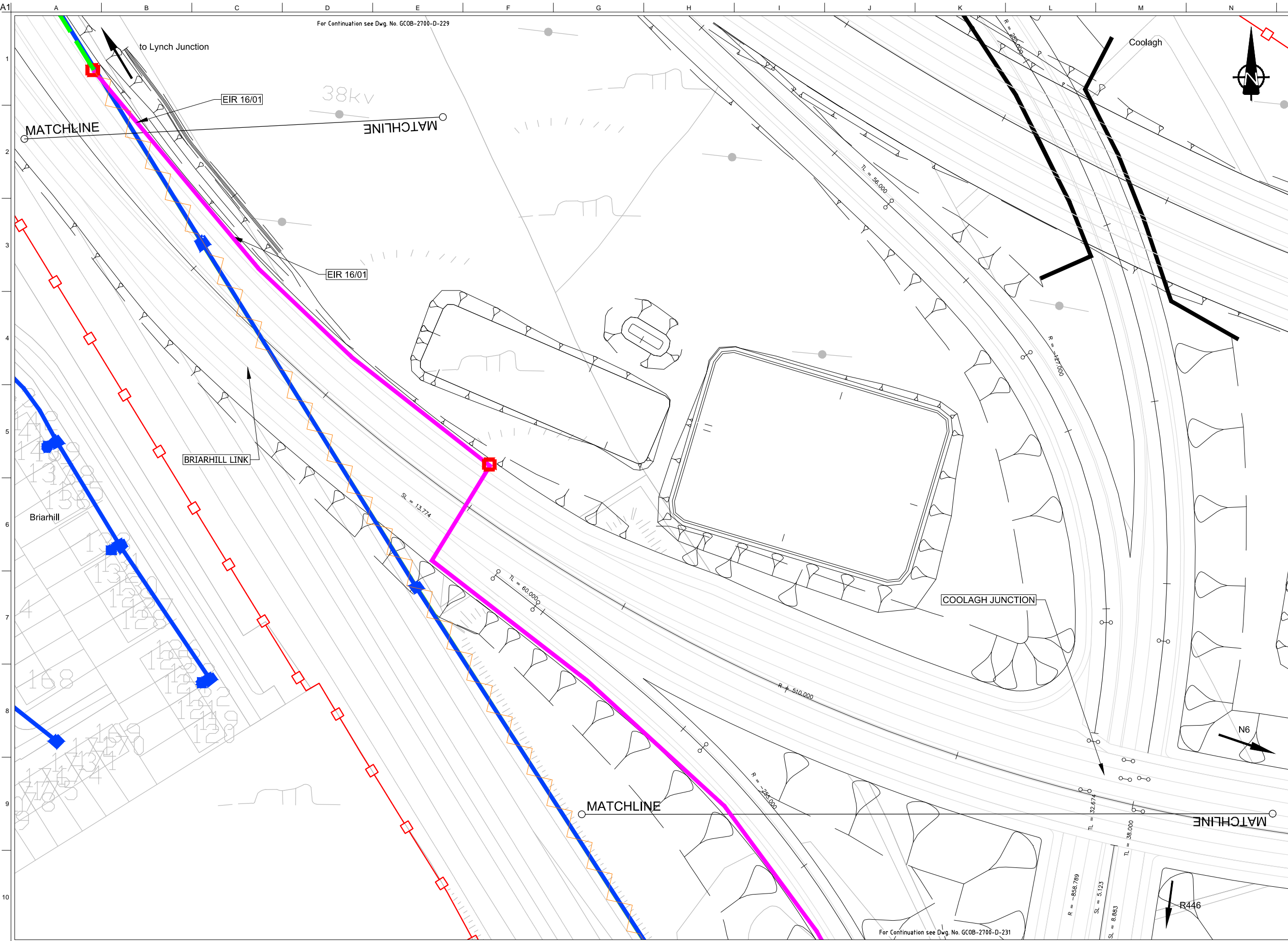
Issue	Date	By	Chkd	Appd
I1	22/02/2018	AG	TS	EMC

Drawing Title
Utility / Service Drawings
Eir Diversion Requirements

Drawing Status

For Information

Job No	Drawing No	Issue
233985-00	GCOB-2700-D-229	11



DESIGN REPORT

- Legend:**
- City Boundary
 - Proposed Development Boundary
 - Proposed Road Development
 - Existing Underground Eir Services
 - Existing Overhead Eir Services
 - Protect and maintain existing
 - Decommissioned line
 - New 4-way comms duct
 - New junction box location
 - Proposed Culvert
 - Structure
 - Proposed Attenuation Pond / Infiltration Basin / Wetlands
 - Proposed Stream Diversion



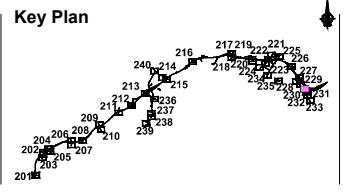
San áireamh tá sonraíocht Shuirbhíreachtí Ordánáis Éireann arna atáirgeadh fust Cheadúnas OSI Uimh. 2010/18CCMA/Comhairle Contae na Gaillimhe. Sírtaíonn atáirgeadh neamhdaraithe cóipeacht Shuirbhíreachtí Ordánáis Éireann agus Rialtas na hÉireann. © Suirbhíreacht Ordánáis Éireann, 2010.

© Suirbhíreacht Ordánáis Éireann. Gach ceart ar chosaint. Uimhir cheadúnais 2010/18CCMA/Comhairle Contae na Gaillimhe.

Includes Ordnance Survey Ireland data reproduced under OSI Licence number 2010/18CCMA/Galway County Council. Unauthorised reproduction infringes Ordnance Survey Ireland and Government of Ireland copyright. © Ordnance Survey Ireland, 2010.

© Ordnance Survey Ireland. All rights reserved. Licence number 2010/18CCMA/Galway County Council.

Clients



Consultant

Corporate House
City East Business Park
Ballybrit, Galway, Ireland.

Tel +353 (0)91 460675
www.N6GalwayCity.ie
www.arup.ie

Job Title
N6 Galway City Ring Road

Scale
1:1000 @ A3

Date:
February 2018

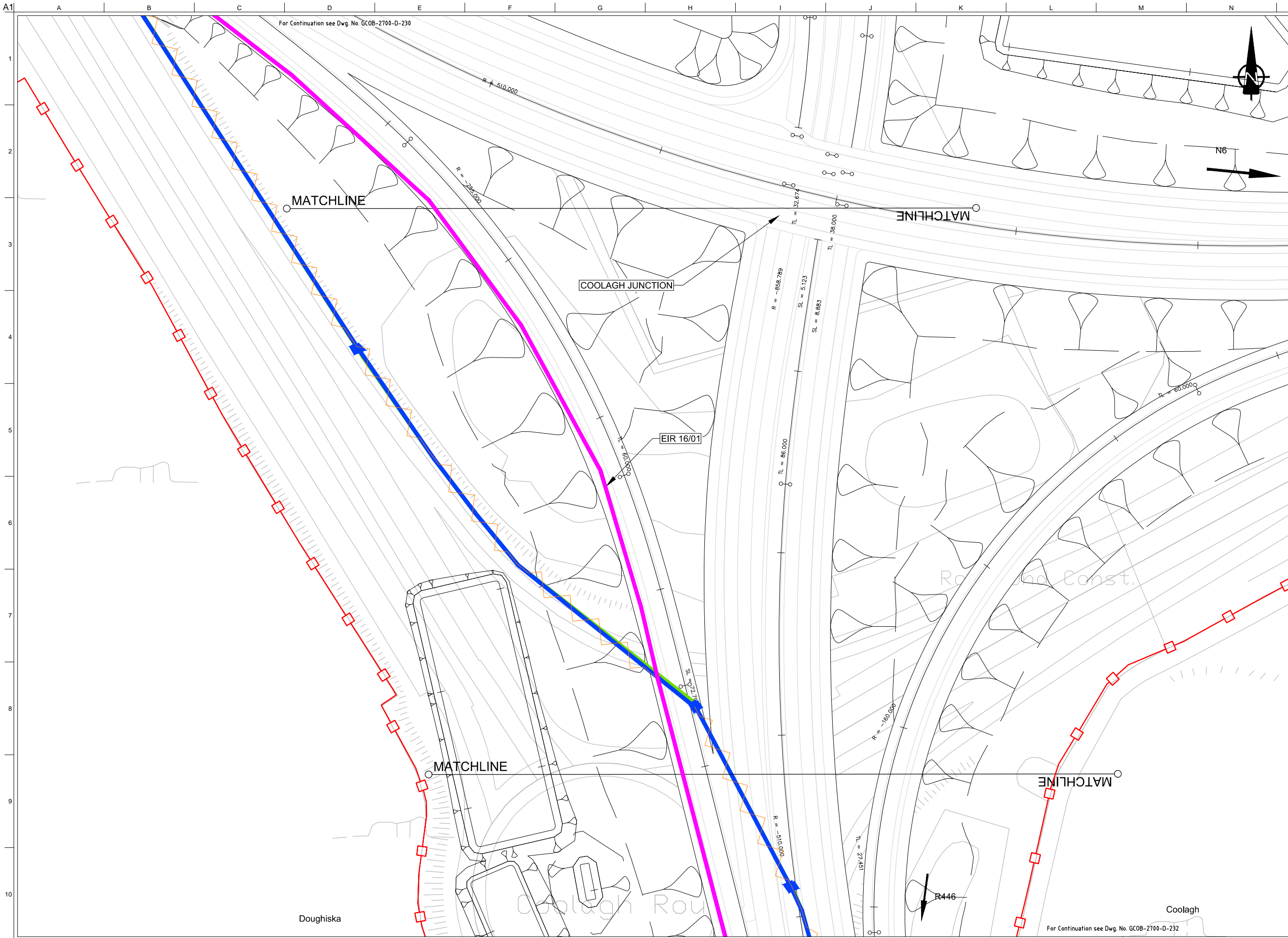
Issue	Date	By	Chkd	Appd
I2	21/03/2018	KJ	TS	EMC
I1	22/02/2018	AG	TS	EMC

Drawing Title
Utility / Service Drawings
Eir Diversion Requirements

Drawing Status

For Information

Job No	Drawing No	Issue
233985-00	GCOB-2700-D-230	12



DESIGN REPORT

- Legend:**
- City Boundary
 - Proposed Development Boundary
 - Proposed Road Development
 - Existing Underground Eir Services
 - Existing Overhead Eir Services
 - Protect and maintain existing
 - Decommissioned line
 - New 4-way comms duct
 - New junction box location
 - Proposed Culvert
 - Structure
 - Proposed Attenuation Pond / Infiltration Basin / Wetlands
 - Proposed Stream Diversion


San áireamh tá sonraíocht Shuirbhíreacht Ordnáis Éireann arna áitirgeadh fust Cheadúnas OSI Uimh. 2010/18CCMA/Comhairle Contae na Gaillimhe. Sírtaíonn áitirgeadh neamhdaraithe cóipeacht Shuirbhíreacht Ordnáis Éireann agus Rialtas na hÉireann. © Suirbhíreacht Ordnáis Éireann, 2010.

© Suirbhíreacht Ordnáis Éireann. Gach ceart ar chosaint. Uimhir cheadúnais 2010/18CCMA/Comhairle Contae na Gaillimhe.

Includes Ordnance Survey Ireland data reproduced under OSI Licence number 2010/18CCMA/Galway County Council. Unauthorised reproduction infringes Ordnance Survey Ireland and Government of Ireland copyright. © Ordnance Survey Ireland, 2010.

© Ordnance Survey Ireland. All rights reserved. Licence number 2010/18CCMA/Galway County Council.

Clients



Consultant

Corporate House
City East Business Park
Ballybrit, Galway, Ireland.

Tel +353 (0)91 460675
www.N6GalwayCity.ie
www.arup.ie

Job Title
N6 Galway City Ring Road

Scale
1:1000 @ A3

Date:
February 2018

Issue	Date	By	Chkd	Appd
I2	21/03/2018	KJ	TS	EMC
I1	22/02/2018	AG	TS	EMC

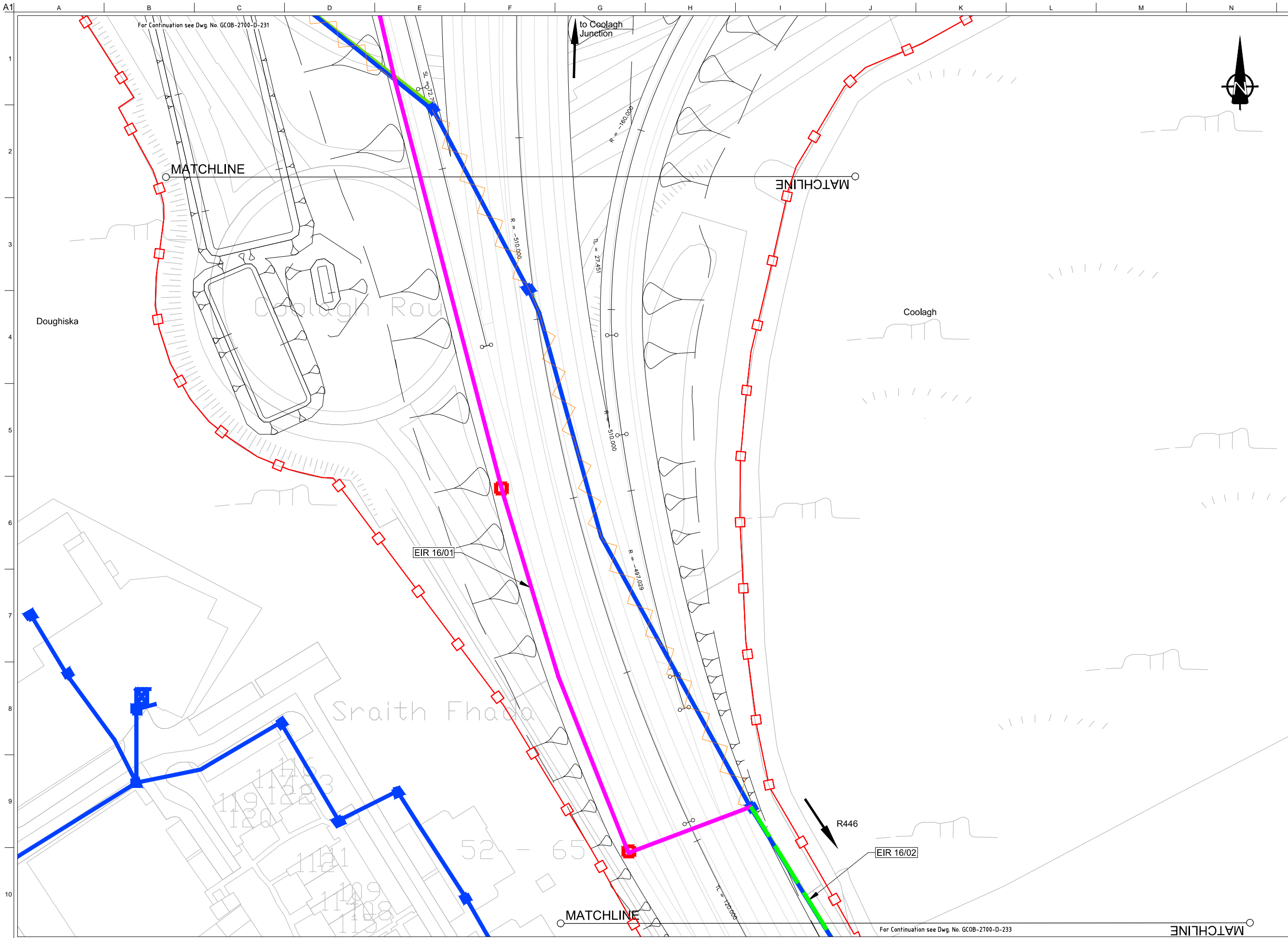
Drawing Title
Utility / Service Drawings
Eir Diversion Requirements

Drawing Status

For Information

Job No	Drawing No	Issue
233985-00	GCOB-2700-D-231	12

- Legend:**
- City Boundary
 - Proposed Development Boundary
 - Proposed Road Development
 - Existing Underground Eir Services
 - Existing Overhead Eir Services
 - Protect and maintain existing
 - Decommissioned line
 - New 4-way comms duct
 - New junction box location
 - Proposed Culvert
 - Structure
 - Proposed Attenuation Pond / Infiltration Basin / Wetlands
 - Proposed Stream Diversion



San áireamh tá sonraíocht Shuirbhíreachtí Ordánais Éireann arna atáirgeadh fust Cheadúnas OSI Uimh. 2010/18CCMA/Comhairle Contae na Gaillimhe. Sírúinn atáirgeadh neamhdaraithe cóipeacht Shuirbhíreachtí Ordánais Éireann agus Rialtas na hÉireann. © Suirbhíreacht Ordánais Éireann, 2010.

© Suirbhíreacht Ordánais Éireann. Gach ceart ar chosaint. Uimhir cheadúnais 2010/18CCMA/Comhairle Contae na Gaillimhe.

Includes Ordnance Survey Ireland data reproduced under OSI Licence number 2010/18CCMA/Galway County Council. Unauthorised reproduction infringes Ordnance Survey Ireland and Government of Ireland copyright. © Ordnance Survey Ireland, 2010.

© Ordnance Survey Ireland. All rights reserved. Licence number 2010/18CCMA/Galway County Council.


Clients

Comhairle Chontae na Gaillimhe
Galway County Council

Galway City Transport Project

An Roinn Iompair Turasóireachta agus Spóirt
Department Transport, Tourism and Sport

TII
Transport Infrastructure Ireland



Consultant

ARUP

Corporate House
City East Business Park
Ballybrit, Galway, Ireland.

Tel +353 (0)91 460675
www.N6GalwayCity.ie
www.arup.ie

Job Title
N6 Galway City Ring Road

Scale
1:1000 @ A3

Date:
February 2018

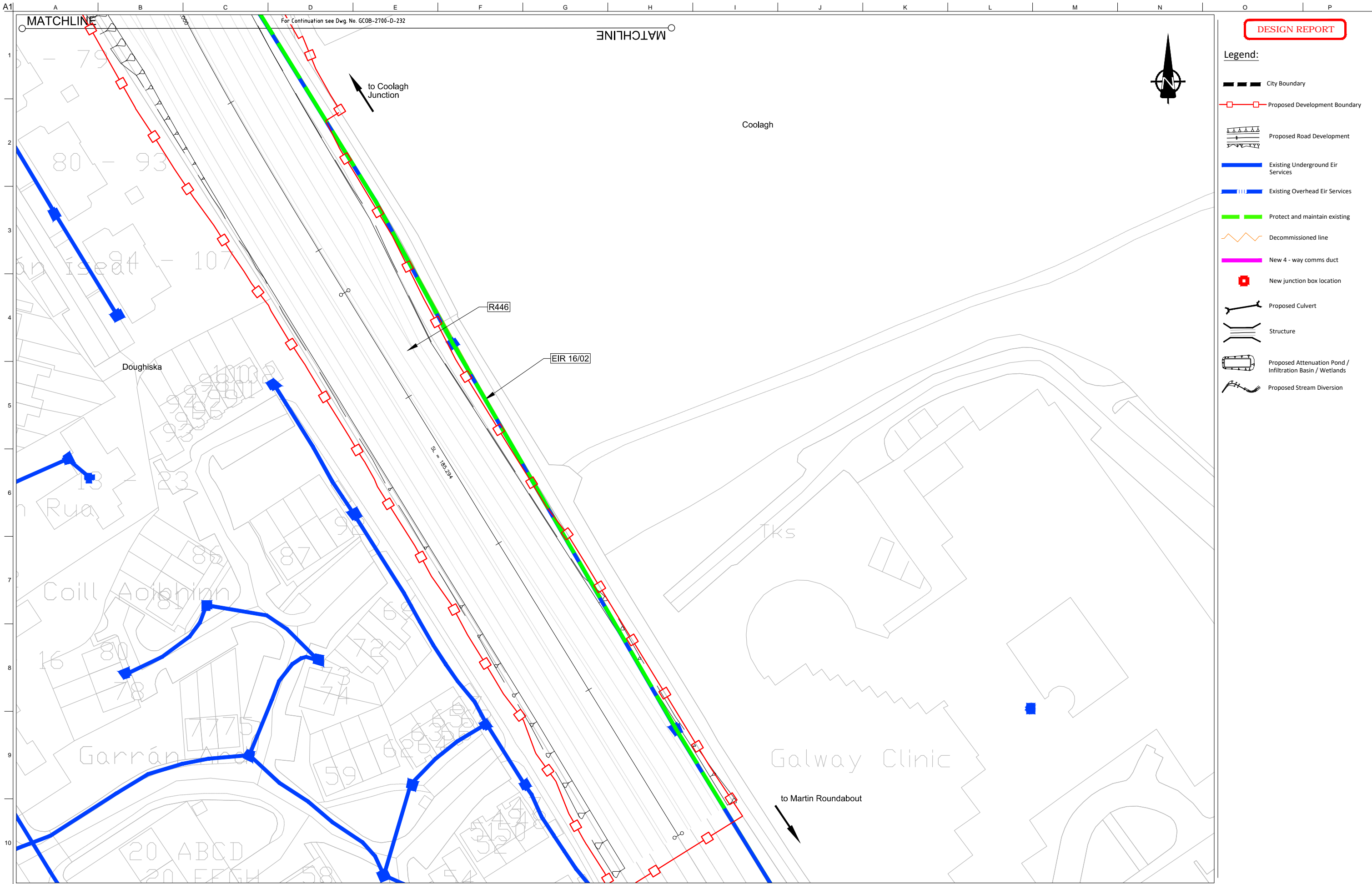
Issue	Date	By	Chkd	Appd
I2	21/03/2018	KJ	TS	EMC
I1	22/02/2018	AG	TS	EMC

Drawing Title
Utility / Service Drawings
Eir Diversion Requirements

Drawing Status

For Information

Job No	Drawing No	Issue
233985-00	GCOB-2700-D-232	12



DESIGN REPORT

- Legend:**
- City Boundary
 - Proposed Development Boundary
 - Proposed Road Development
 - Existing Underground Eir Services
 - Existing Overhead Eir Services
 - Protect and maintain existing
 - Decommissioned line
 - New 4-way comms duct
 - New junction box location
 - Proposed Culvert
 - Structure
 - Proposed Attenuation Pond / Infiltration Basin / Wetlands
 - Proposed Stream Diversion




Son áireamh tá sonraíocht Shuirbhíreacht Ordnáis Éireann arna atáirgeadh fust Cheadúnas OSI Uimh. 2010/18CCMA/Comhairle Contae na Gaillimhe. Sírtaíonn atáirgeadh neamhdíreacha cóipeacht Shuirbhíreacht Ordnáis Éireann agus Rialtas na hÉireann. © Suirbhíreacht Ordnáis Éireann, 2010.

© Suirbhíreacht Ordnáis Éireann. Gach ceart ar chosaint. Uimhir cheadúnais 2010/18CCMA/Comhairle Contae na Gaillimhe.

Includes Ordnance Survey Ireland data reproduced under OSI Licence number 2010/18CCMA/Galway County Council. Unauthorised reproduction infringes Ordnance Survey Ireland and Government of Ireland copyright. © Ordnance Survey Ireland, 2010.

© Ordnance Survey Ireland. All rights reserved. Licence number 2010/18CCMA/Galway County Council.

Clients



Consultant

Corporate House
City East Business Park
Ballybrit, Galway, Ireland.

Tel +353 (0)91 460675
www.N6GalwayCity.ie
www.arup.ie

Job Title
N6 Galway City Ring Road

Scale
1:1000 @ A3

Date
February 2018

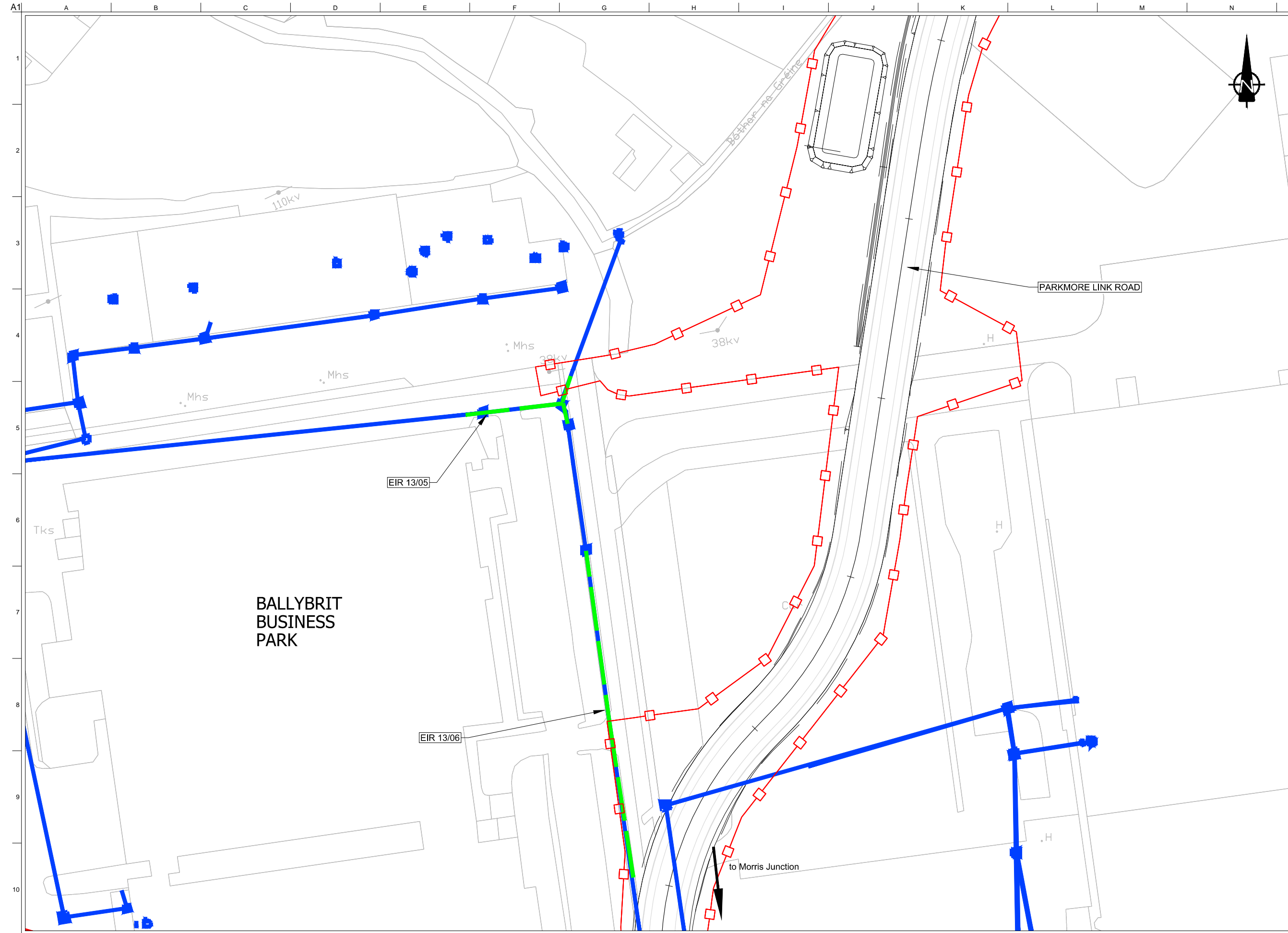
Issue	Date	By	Chkd	Appd
I1	22/02/2018	AG	TS	EMC

Drawing Title
**Utility / Service Drawings
Eir Diversion Requirements**

Drawing Status

For Information

Job No 233985-00	Drawing No GCOB-2700-D-233	Issue 11
----------------------------	--------------------------------------	--------------------



DESIGN REPORT

- Legend:**
- City Boundary
 - Proposed Development Boundary
 - Proposed Road Development
 - Existing Underground Eir Services
 - Existing Overhead Eir Services
 - Protect and maintain existing
 - Decommissioned line
 - New 4-way comms duct
 - New junction box location
 - Proposed Culvert
 - Structure
 - Proposed Attenuation Pond / Infiltration Basin / Wetlands
 - Proposed Stream Diversion



**BALLYBRIT
BUSINESS
PARK**

Son áireamh tá sonraíocht Shuirbhíreacht Ordánais Éireann arna atáirgeadh fós Cheadúnas OSI Uimh. 2010/18CCMA/Comhairle Contae na Gaillimhe. Sírtaíonn atáirgeadh neamhdaraithe cóipeacht Shuirbhíreacht Ordánais Éireann agus Rialtas na hÉireann. © Suirbhíreacht Ordánais Éireann, 2010.

© Suirbhíreacht Ordánais Éireann. Gach ceart ar chosaint. Uimhir cheadúnais 2010/18CCMA/Comhairle Contae na Gaillimhe. Includes Ordnance Survey Ireland data reproduced under OSI Licence number 2010/18CCMA/Galway County Council. Unauthorised reproduction infringes Ordnance Survey Ireland and Government of Ireland copyright. © Ordnance Survey Ireland, 2010.

© Ordnance Survey Ireland. All rights reserved. Licence number 2010/18CCMA/Galway County Council.

Clients

Key Plan

Consultant

Corporate House
City East Business Park
Ballybrit, Galway, Ireland.

Tel +353 (0)91 460675
www.NGalwayCity.ie
www.arup.ie

Job Title
N6 Galway City Ring Road

Scale
1:1000 @ A3

Date:
February 2018

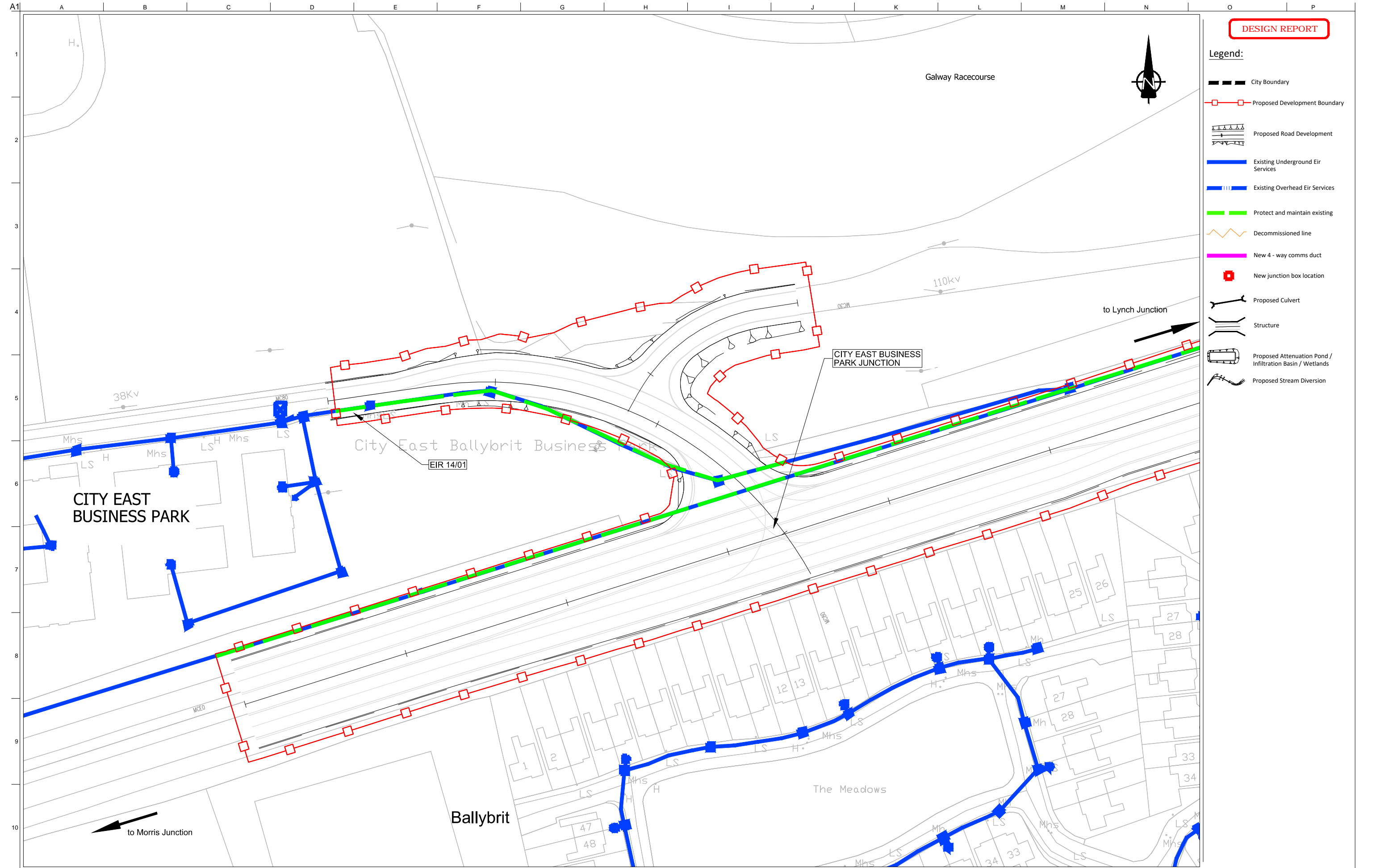
Issue	Date	By	Chkd	Appd
I1	22/02/2018	AG	TS	EMC

Drawing Title
Utility / Service Drawings
Eir Diversion Requirements

Drawing Status

For Information

Job No	Drawing No	Issue
233985-00	GCOB-2700-D-234	11



DESIGN REPORT

- Legend:**
- City Boundary
 - Proposed Development Boundary
 - Proposed Road Development
 - Existing Underground Eir Services
 - Existing Overhead Eir Services
 - Protect and maintain existing
 - Decommissioned line
 - New 4 - way comms duct
 - New junction box location
 - Proposed Culvert
 - Structure
 - Proposed Attenuation Pond / Infiltration Basin / Wetlands
 - Proposed Stream Diversion


Son áireamh tá sonraíocht Shuirbhíreacht Ordánais Éireann arna áitirgeadh fust Cheadúnas OSI Uimh. 2010/18CCMA/Comhairle Contae na Gaillimhe. Sírtaíonn áitirgeadh neamhidaraithe cóipeacht Shuirbhíreacht Ordánais Éireann agus Rialtas na hÉireann. © Suirbhíreacht Ordánais Éireann, 2010.

© Suirbhíreacht Ordánais Éireann. Gach ceart ar chosaint. Uimhir cheadúnais 2010/18CCMA/Comhairle Contae na Gaillimhe.

Includes Ordnance Survey Ireland data reproduced under OSI Licence number 2010/18CCMA/Galway County Council. Unauthorised reproduction infringes Ordnance Survey Ireland and Government of Ireland copyright. © Ordnance Survey Ireland, 2010.

© Ordnance Survey Ireland. All rights reserved. Licence number 2010/18CCMA/Galway County Council.

Clients



Consultant

Corporate House
City East Business Park
Ballybrit, Galway, Ireland.

Tel +353 (0)91 460675
www.N6GalwayCity.ie
www.arup.ie

Job Title
N6 Galway City Ring Road

Scale
1:1000 @ A3

Date:
February 2018














Issue	Date	By	Chkd	Appd
I1	22/02/2018	AG	TS	EMC

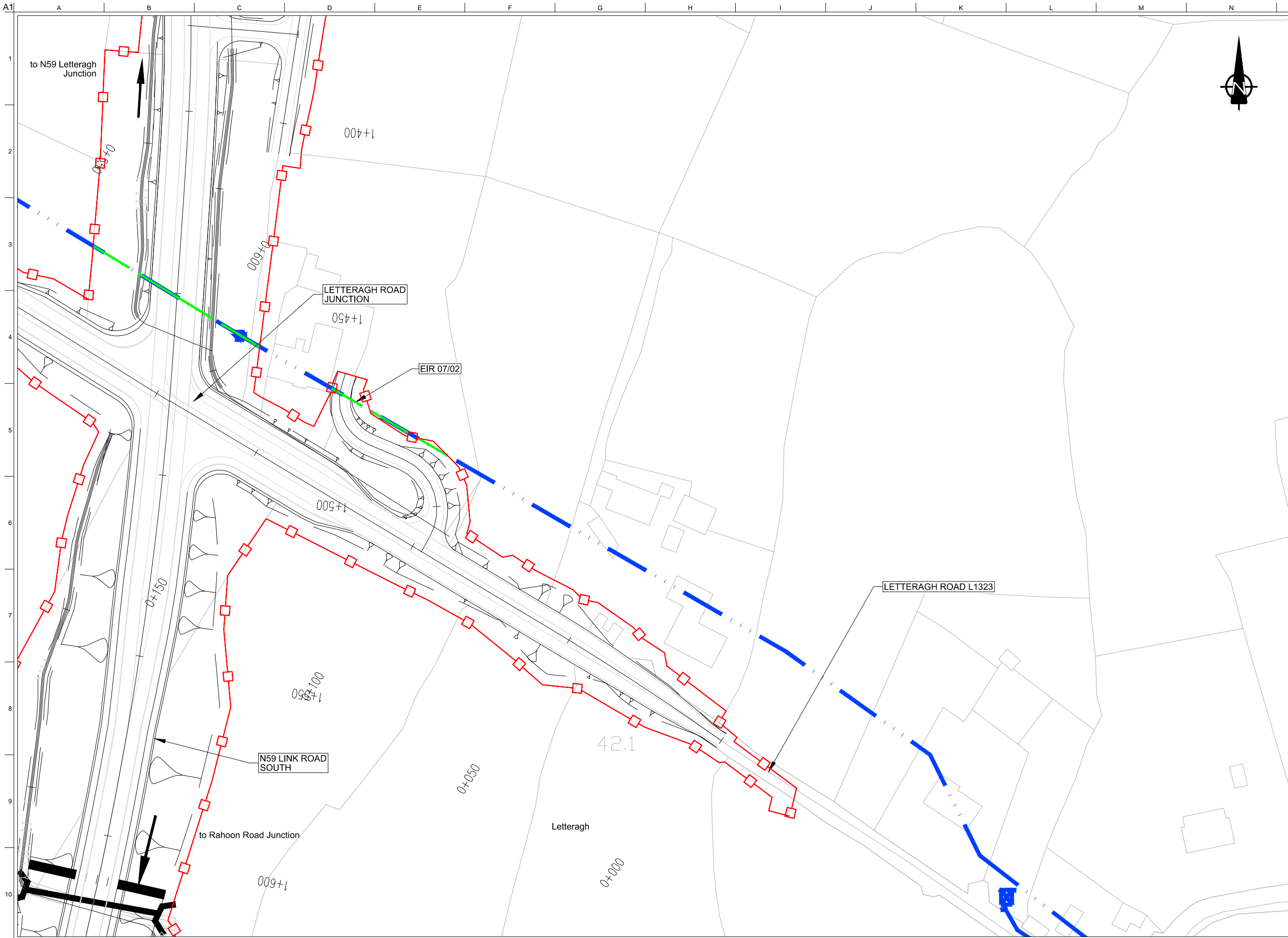
Drawing Title
Utility / Service Drawings
Eir Diversion Requirements

Drawing Status

For Information

Job No	Drawing No	Issue
233985-00	GCOB-2700-D-235	11

- Legend:**
-  City Boundary
 -  Proposed Development Boundary
 -  Proposed Road Development
 -  Existing Underground Eir Services
 -  Existing Overhead Eir Services
 -  Protect and maintain existing
 -  Decommissioned line
 -  New 4-way comms duct
 -  New junction box location
 -  Proposed Culvert
 -  Structure
 -  Proposed Attenuation Pond / Infiltration Basin / Wetlands
 -  Proposed Stream Diversion



Son áireamh tá sonraíocht Shuirbhíreacht Ordnáis Éireann arna atáirgeadh fust Cheadúnas OSI Uimh. 2010/18CCMA/Comhairle Contae na Gaillimhe. Sírúinn atáirgeadh neamhdaraithe cóipeacht Shuirbhíreacht Ordnáis Éireann agus Rialtas na hÉireann. © Suirbhíreacht Ordnáis Éireann, 2010.

© Suirbhíreacht Ordnáis Éireann. Gach ceart ar chosaint. Uimhir cheadúnais 2010/18CCMA/Comhairle Contae na Gaillimhe.

Includes Ordnance Survey Ireland data reproduced under OSI Licence number 2010/18CCMA/Galway County Council. Unauthorised reproduction infringes Ordnance Survey Ireland and Government of Ireland copyright. © Ordnance Survey Ireland, 2010.

© Ordnance Survey Ireland. All rights reserved. Licence number 2010/18CCMA/Galway County Council.

Clients



Galway City Transport Project




Comhairle Chontae na Gaillimhe
Galway County Council



An Roinn Iompair
Turasóireachta agus Spóirt



TIU
Bonnagar Iompair Éireann
Transport Infrastructure Unit



Consultant



ARUP

Corporate House
City East Business Park
Ballybrit, Galway, Ireland.

Tel +353 (0)91 460675
www.N6GalwayCity.ie
www.arup.ie

Job Title
N6 Galway City Ring Road

Scale
1:1000 @ A3

Date:
February 2018

Issue	Date	By	Chkd	Appd
I1	22/02/2018	AG	TS	EMC

Drawing Title
Utility / Service Drawings
Eir Diversion Requirements

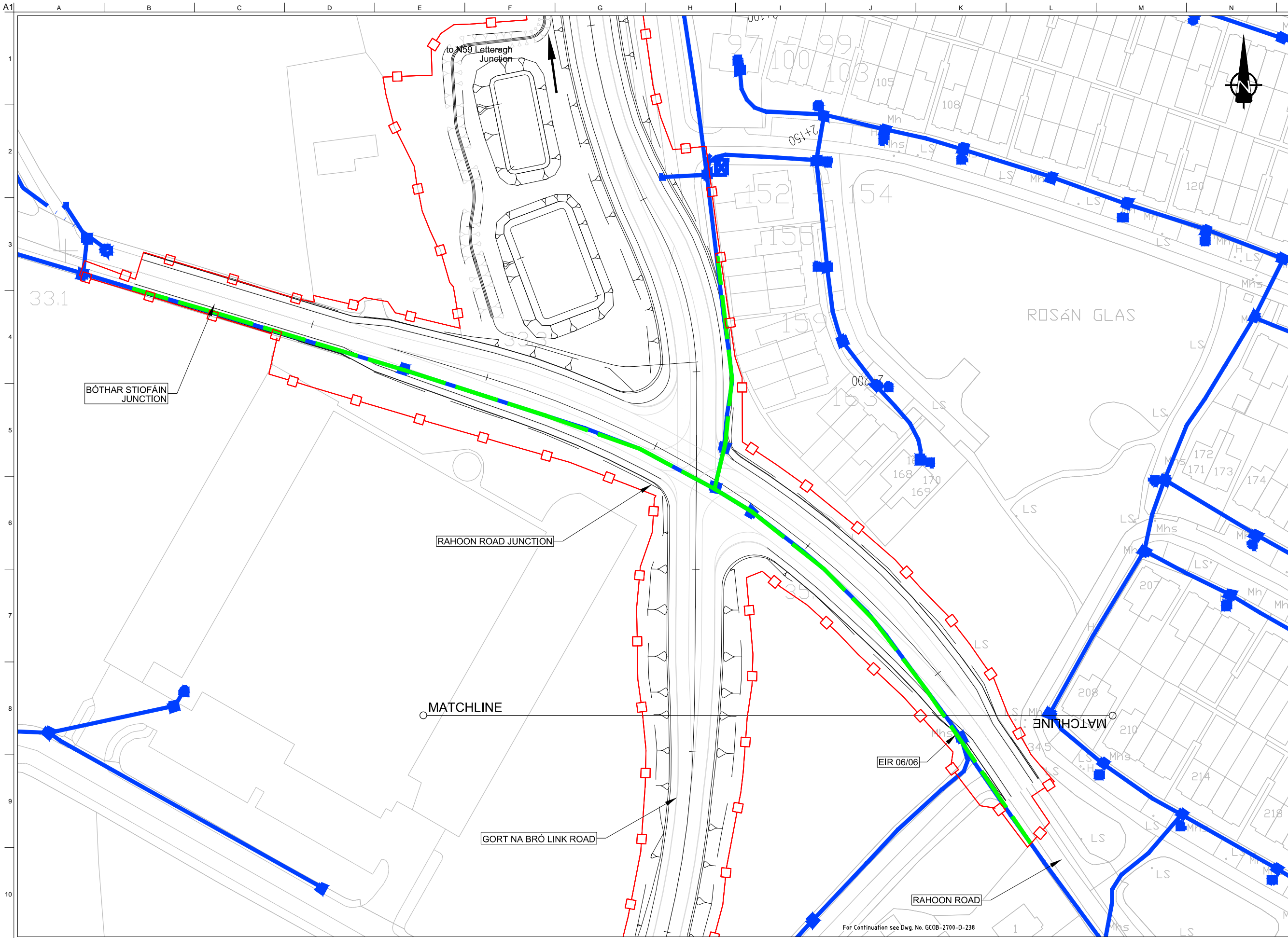
Drawing Status

For Information

Job No	Drawing No	Issue
233985-00	GCOB-2700-D-236	11

DESIGN REPORT

- Legend:**
- City Boundary
 - Proposed Development Boundary
 - Proposed Road Development
 - Existing Underground Eir Services
 - Existing Overhead Eir Services
 - Protect and maintain existing
 - Decommissioned line
 - New 4-way comms duct
 - New junction box location
 - Proposed Culvert
 - Structure
 - Proposed Attenuation Pond / Infiltration Basin / Wetlands
 - Proposed Stream Diversion



Son díreámh tá sonraíocht Shuirbhíreacht Ordnáis Éireann arna atáirgeadh fust Cheadúnas OSI Uimh. 2010/18CCMA/Comhairle Contae na Gaillimhe. Sírtaíonn atáirgeadh neamhidarthaí cóipeacht Shuirbhíreacht Ordnáis Éireann agus Rialtas na hÉireann. © Suirbhíreacht Ordnáis Éireann, 2010.

© Suirbhíreacht Ordnáis Éireann. Gach ceart ar chosaint. Uimhir cheadúnais 2010/18CCMA/Comhairle Contae na Gaillimhe.

Includes Ordnance Survey Ireland data reproduced under OSI Licence number 2010/18CCMA/Galway County Council. Unauthorised reproduction infringes Ordnance Survey Ireland and Government of Ireland copyright. © Ordnance Survey Ireland, 2010.

© Ordnance Survey Ireland. All rights reserved. Licence number 2010/18CCMA/Galway County Council.

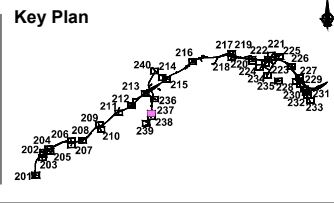
Clients

Comhairle Chontae na Gaillimhe
Galway County Council

Galway City Transport Project

An Roinn Iompair Turasóireachta agus Spóirt
Department Transport, Tourism and Sport

TII
Transport Infrastructure Ireland



Consultant

ARUP

Corporate House
City East Business Park
Ballybrit, Galway, Ireland.

Tel +353 (0)91 460675
www.N6GalwayCity.ie
www.arup.ie

Job Title
N6 Galway City Ring Road

Scale
1:1000 @ A3

Date:
February 2018

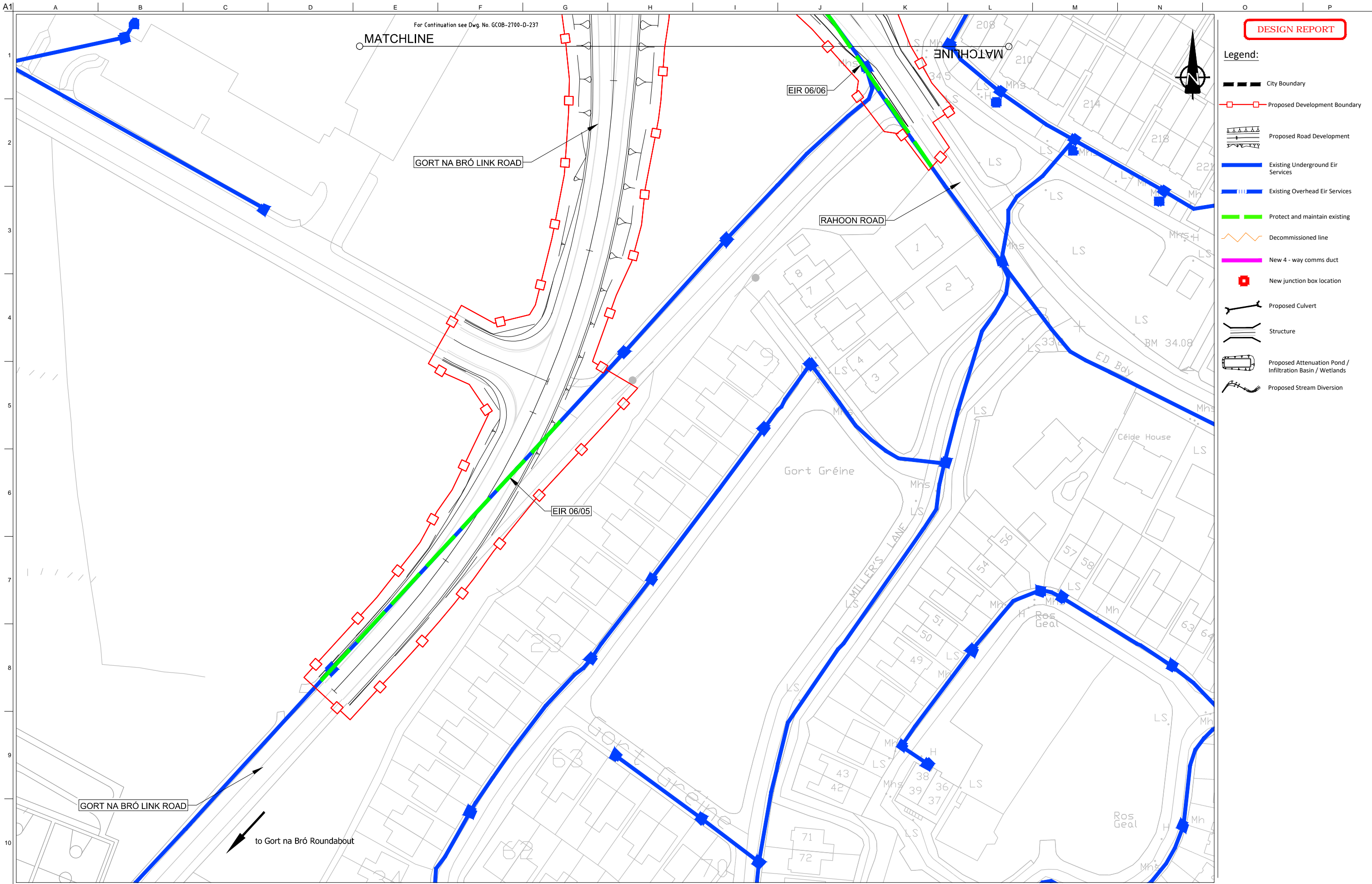
Issue	Date	By	Chkd	Appd
I2	21/03/2018	KJ	TS	EMC
I1	22/02/2018	AG	TS	EMC

Drawing Title
Utility / Service Drawings
Eir Diversion Requirements

Drawing Status

For Information

Job No	Drawing No	Issue
233985-00	GCOB-2700-D-237	12



DESIGN REPORT

- Legend:**
- City Boundary
 - Proposed Development Boundary
 - Proposed Road Development
 - Existing Underground Eir Services
 - Existing Overhead Eir Services
 - Protect and maintain existing
 - Decommissioned line
 - New 4-way comms duct
 - New junction box location
 - Proposed Culvert
 - Structure
 - Proposed Attenuation Pond / Infiltration Basin / Wetlands
 - Proposed Stream Diversion

San áireamh tá sonraíocht Shuirbhíreacht Ordnáis Éireann arna atáirgeadh fós Cheadúnas OSI Uimh. 2010/18CCMA/Comhairle Contae na Gaillimhe. Sírtaíonn atáirgeadh neamhidarthaí cóipeacht Shuirbhíreacht Ordnáis Éireann agus Rialtas na hÉireann. © Suirbhíreacht Ordnáis Éireann, 2010.

© Suirbhíreacht Ordnáis Éireann. Gach ceart ar chosaint. Uimhir cheadúnais 2010/18CCMA/Comhairle Contae na Gaillimhe.

Includes Ordnance Survey Ireland data reproduced under OSI Licence number 2010/18CCMA/Galway County Council. Unauthorised reproduction infringes Ordnance Survey Ireland and Government of Ireland copyright. © Ordnance Survey Ireland, 2010.

© Ordnance Survey Ireland. All rights reserved. Licence number 2010/18CCMA/Galway County Council.

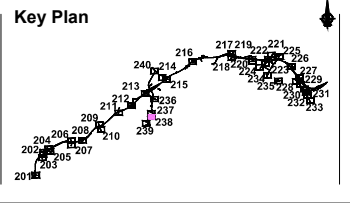
Clients

Comhairle Chontae na Gaillimhe
Galway County Council

Galway City Transport Project

An Roinn Iompair
Turasóireachta agus Spóirt

TII
Bonnagar Iompair Éireann



Consultant

ARUP

Corporate House
City East Business Park
Ballybrit, Galway, Ireland.

Tel +353 (0)91 460675
www.N6GalwayCity.ie
www.arup.ie

Job Title
N6 Galway City Ring Road

Scale
1:1000 @ A3

Date:
February 2018

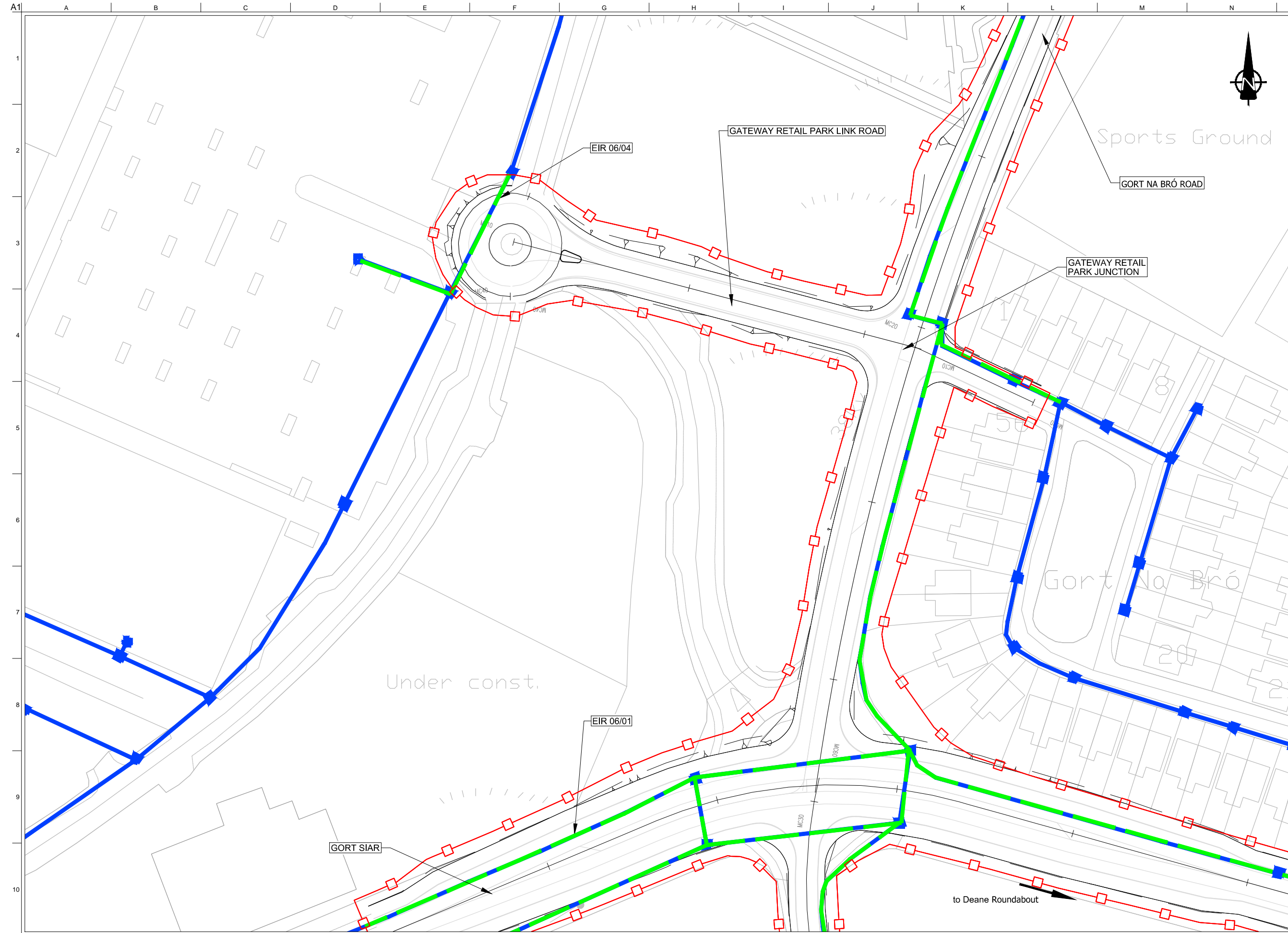
Issue	Date	By	Chkd	Appd
I1	22/02/2018	AG	TS	EMC

Drawing Title
Utility / Service Drawings
Eir Diversion Requirements

Drawing Status

For Information

Job No	Drawing No	Issue
233985-00	GCOB-2700-D-238	11



DESIGN REPORT

- Legend:**
- City Boundary
 - Proposed Development Boundary
 - Proposed Road Development
 - Existing Underground Eir Services
 - Existing Overhead Eir Services
 - Protect and maintain existing
 - Decommissioned line
 - New 4-way comms duct
 - New junction box location
 - Proposed Culvert
 - Structure
 - Proposed Attenuation Pond / Infiltration Basin / Wetlands
 - Proposed Stream Diversion



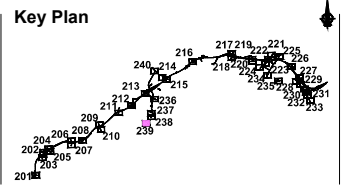
Son díreámh tá sonraíocht Shuirbhíreachtí Ordánáis Éireann arna atáirgeadh fust Cheadúnas OSI Uimh. 2010/18CCMA/Comhairle Contae na Gaillimhe. Sírtaíonn atáirgeadh neamhdídarthaí cóipeacht Shuirbhíreachtí Ordánáis Éireann agus Rialtas na hÉireann. © Suirbhíreacht Ordánáis Éireann, 2010.

© Suirbhíreacht Ordánáis Éireann. Gach ceart ar chosaint. Uimhir cheadúnais 2010/18CCMA/Comhairle Contae na Gaillimhe.

Includes Ordnance Survey Ireland data reproduced under OSI Licence number 2010/18CCMA/Galway County Council. Unauthorised reproduction infringes Ordnance Survey Ireland and Government of Ireland copyright. © Ordnance Survey Ireland, 2010.

© Ordnance Survey Ireland. All rights reserved. Licence number 2010/18CCMA/Galway County Council.

Clients



Consultant

Corporate House
City East Business Park
Ballybrit, Galway, Ireland.

Tel +353 (0)91 460675
www.N6GalwayCity.ie
www.arup.ie

Job Title
N6 Galway City Ring Road

Scale
1:1000 @ A3

Date:
February 2018

Issue	Date	By	Chkd	Appd
I2	21/03/2018	KJ	TS	EMC
I1	22/02/2018	AG	TS	EMC

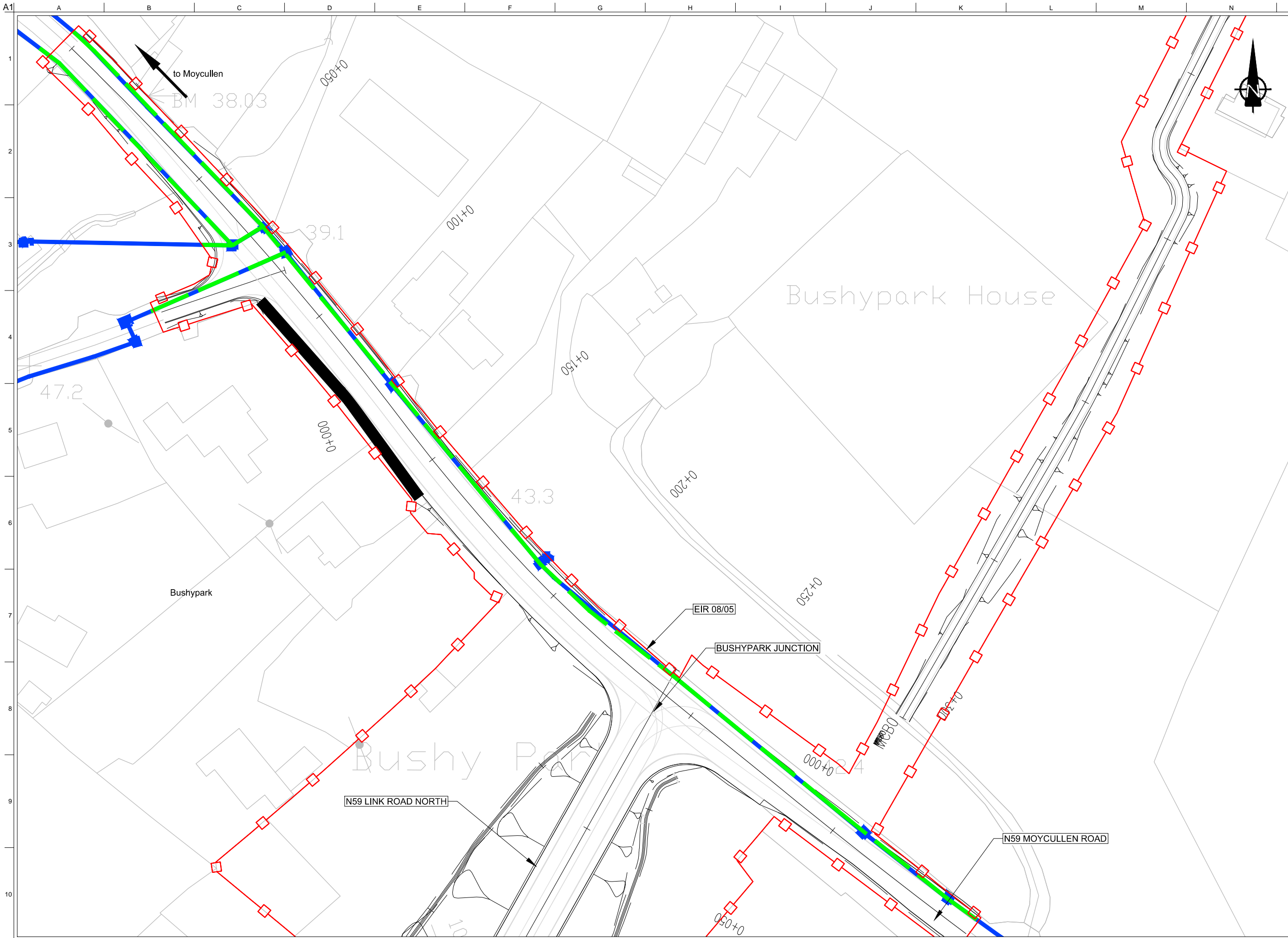
Drawing Title
Utility / Service Drawings
Eir Diversion Requirements

Drawing Status

For Information

Job No	Drawing No	Issue
233985-00	GCOB-2700-D-239	12

- Legend:**
- City Boundary
 - Proposed Development Boundary
 - Proposed Road Development
 - Existing Underground Eir Services
 - Existing Overhead Eir Services
 - Protect and maintain existing
 - Decommissioned line
 - New 4-way comms duct
 - New junction box location
 - Proposed Culvert
 - Structure
 - Proposed Attenuation Pond / Infiltration Basin / Wetlands
 - Proposed Stream Diversion

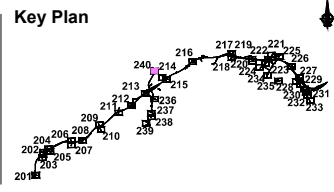


Son díreámh tá sonraíocht Shuirbhíreachtí Ordánáis Éireann arna atáirgeadh fust Cheadúnas OSI Uimh. 2010/18CCMA/Comhairle Contae na Gaillimhe. Sírtaíonn atáirgeadh neamhdaraithe cóipeacht Shuirbhíreachtí Ordánáis Éireann agus Rialtas na hÉireann. © Suirbhíreacht Ordánáis Éireann, 2010.

© Suirbhíreacht Ordánáis Éireann. Gach ceart ar chosaint. Uimhir cheadúnais 2010/18CCMA/Comhairle Contae na Gaillimhe. Includes Ordnance Survey Ireland data reproduced under OSI Licence number 2010/18CCMA/Galway County Council. Unauthorised reproduction infringes Ordnance Survey Ireland and Government of Ireland copyright. © Ordnance Survey Ireland, 2010.

© Ordnance Survey Ireland. All rights reserved. Licence number 2010/18CCMA/Galway County Council.

Clients



Consultant

Corporate House
City East Business Park
Ballybrit, Galway, Ireland.

Tel +353 (0)91 460675
www.N6GalwayCity.ie
www.arup.ie

Job Title
N6 Galway City Ring Road

Scale
1:1000 @ A3

Date:
February 2018

Issue	Date	By	Chkd	Appd
I1	22/02/2018	AG	TS	EMC

Drawing Title
Utility / Service Drawings
Eir Diversion Requirements

Drawing Status

For Information

Job No	Drawing No	Issue
233985-00	GCOB-2700-D-240	11